

**GREEN SPACES & PARKS**

The objective of this template is to assist ULBs in preparation of SLIP for Green Space and Parks component for rejuvenation of at least one park in each of the 500 Urban Local Bodies (ULBs) involving creation and up gradation of basic elements, especially for the youth, children and the elderly. Rejuvenation also includes involving local citizens and groups in the maintenance and up keep of the park in order to make the development sustainable. Cost of this component will be met from the 2.5 percent annual location for development of parks under the Mission and used in accordance with its Guidelines. (Refer AMRUT Guidelines: Section 5.1, Sr.No.6, 6.7 & Annexure-1 Sr.No.4) SLIP would involve write up on following sections:

**1. Assess the Service Level Gap**

First and foremost aspect of SLIP is to assess the existing situation and service levels gaps for organized Green Space and Parks based on standards prescribed in URDPFI Guidelines (Refer AMRUT Guidelines; Para 3.1.6 & 6.2). This shall also include describing existing institutional framework vis-à-vis development and maintenance of organized green space/parks. In order to assess the service level gap the City shall have to review all policies, plans; scheme documents etc., hold discussions with concerned officials and citizens, as per the requirement and conduct physical assessment of city park sounderstand the current status (Refer Indicative Parks Assessment Tool as given in Annex-1 of this document). The city should undertake over all assessment of Parks and Open/Green Space interns of a) Physical Activities Resources, b) Family Facilities including child friendly play equipment's, c) Available General Services and Facilities, and, d) Aesthetics and other

While discussing about the existing status of the organized green space in your city make as increase effort to analyze the proportion of area under the categorization of parks as per URDPFI Guidelines eg: Housing Area Park(HAP), Neighborhood Park (NP) Community Park (CP), District Park(DP), and Sub-City Park (SCP).Also focus on qualitative aspects of existing parks like geographical distribution across the city, encroachments, child and elderly friendly features; staffing, maintenance & equipment issues; and maintenance by RWAs/Corporate under their CSR Activities etc.

Please respond to the questions given below (Word Limit: 800 words).

**Question: What are the available data sources/ plans/ reports/ schemes that exist as regards development and maintenance of parks?**

Master Plan is Available for Nagar Nigam Saharanpur. D.M of Saharanpur notified 31 parks & land for plantation and Development in public interest in area at present in the limit of Nagar Nigam Saharanpur has 112 parks managed and developed in public interest including new 32 villages emerging new colonies & Their parks are pending for official notifications are under notification process. The main green fields of city are Govt. Botanical garden & are ElsiBagh. Saharanpur city has so many pivotal old areas as well as newly developed areas. Some parks are suitable in core area but large numbers of parks are situated in newly development region. Data and relevant Information's are collected time to time through different Govt. Officials and agencies are the main sources of the sedates are collected and complied of parks survey lists and its verification and related works for maintains is the responsibility of Nagar Nigam Saharanpur. The main data source of the development and maintains of parks is a continuous process by the zonal engineers/ sanitation department reports & maps of sanctioned colonies. Master plan, maps, SDA's lists of areas, colonies & different RWA's applications as well as public demands and several NGO's workings in different residential areas.

*(Handwritten signatures and stamps)*  
नगर निकासा  
SAHARANPUR  
2018



Question: Review the recommendation on open/ green space as per Master Plan/ Development Plan and map existing green cover against the same. Identify the areas where there is deficiency of open/green space

As per master plan of 2021 of Saharanpur Development Authority the proposed area of park and open land is 924.31 Hectare (13.34%) & Revised area for parks and open land is 1186.17 Hectare (16.15%) and growth in area 261.86 % by the year 2021 there for there will be enhancement in area space area by 2121 after the implementation of master plan.

Question: Does the ULB follow URDPFI Guidelines to categorize its organized greens/ parks/ open space or follow its own categorization? If ULB follow its own categorization, what is the rationale and how well they are interlinked to development of parks?


The guidelines of URDPFI & task are being followed these rules is subject to the Saharanpur Development Authority for the making of proposal of proposed master plan. ULB i.e. Nagar Nigam Saharanpur only for authorized to maintain the parks which are under the limits of ULB & ULB informed to Development Authority for the submission of green area.

Question: What is the per person open space availability in the city in general and within built-up areas?

As per master Plan of 2021 the proposed area is 6981.19 Hectare. Out of this area built-up area is 627.66 Hectare and 924.31 Hectare for parks open spaces and play ground 0.143 people per hectare is the cumulative density proposed for the estimated population of one million according to the Saharanpur development authority proposed master plan for 2021.

**Service Level Status**

Sr. No	Indicators	Present Status	Benchmark	Source	Reliability Factor
1.	As per person open space URDPFI	2.90 sq.mt/person	10-12sq.mt/person	Physical assessment	Low-C
2.	As per person open space in built up	0.88 sq.mt/person (622047.73/705438)	3sq.mt/person	Master Plan/ Development	Low-C


  
 श्रीविकास कुमार पाण्डेय  
 अध्यक्ष, नगर निगम, सहारनपुर  
 श्रीलोक श्रीवास्तव  
 अधिसारी अभियन्ता  
 नगर निगम, सहारनपुर



Yes, ULB has survey list of parks.

Yes ULB has some quick win parks in which few parks also has capacity to attract good number of citizen's as their daily routines.

**Question: How is the physical condition of parks in the city? Do they have boundary wall, fenced area, facilities of public conveniences, tube well, dustbins etc. (Mention in proportions, if possible)**

Yes most of the parks have the maximum facility like are duly developed with new infrastructure and some are under process of development with the help of so many other developers and agencies but few newly developed parks are required to be facilitated with above facility in due course of time.

**Question: Whether parks have well planned play area encouraging physical activity? Are they equipped with child friendly play equipment, snack/ ice cream parlors/ kiosks etc. (Mention in proportions, if possible?)**

Yes, most of the parks area encouraging physical activities and few No of partially developed parks equipped with child friendly equipment etc. we can say 40% parks are equipped with some relevant playing articles.

**Question: Are there some running schemes/ projects – Central/ State/ Donor funded in the city as regard development of parks/ open spaces? Or else ULB is funding park development of parks/ green space out of its own budget?**

At present no such scheme is running.

**Question: Explain the process how a park/ open space is normally shortlisted for development? Does the city have rationale for park selection for development or it is done on ad-hoc basis.**

Parks are being prioritized on ad-hoc basis.

**Question: List the organizations/ authorities/ private sector firms etc. and describe their roles and responsibilities in development of city parks/ open space along with green area under their jurisdiction.**

बनारस कर्मचारी  
नगर निगम, सहारनपुर

विजेन्द्र कुमार पाल  
सहायक अभियन्ता  
नगर निगम, सहारनपुर

श्रीवास्तव  
अधिसासी अभियन्ता  
नगर निगम, सहारनपुर



In our local body following NGO's and departments are regular participant for the park's development works as follows-

Name of Authority	Roles & Responsibilities
Saharanpur Development Authority	Maintains parks in city
DUDA	Maintains parks in slum areas
Awas Vikas Parishad	Develops the park in the colonies which is developed by Awas Vikas Parishad
Horticulture Department	Company Bagh is developed & maintained by Horticulture dept.
Forest department	Plantation in Parks
NGOs: SAMARPAN, K.G Green, UDAN, Lions club, Rotary club, religious organization, Paandhoi Samity, Senior citizen well fare society, Different RWA's	Plantation work only
Private institutions i.e. ITC/ star paper mill Private	Develop & Maintain their own area parks

**Question: Where can new parks be developed in the future; how much space may be available.**

After declaration of Nagar Nigam Saharanpur in 2009, limit of the municipal area has increased so that many new areas including villages and colonies have been added. However Master Plan Area of Saharanpur is beyond 6Km to municipal boundary, Master Plan of Saharanpur indicates land use of various parks, open spaces in development area. The master Plan of Saharanpur provides 924.31 Hectare for parks open spaces and play ground.

**Question: How much is allocated under Parks/ Open/ Recreational space as per the DP or Master Plan for new areas?**

In the proposed master plan of 2021 the total area proposed for the parks/Gardens/open spaces is 942.31Hectare.

**Question: Who manages the parks in the city? How much delegation of responsibility has been given to RWAs and/or NGOs?**

All 112 parks are maintained by Saharanpur Nagar .Nigam and 17 parks are also maintained by private/builders and one park is maintained Horticulture Department.

**Question: Which parks have uneasy accessibility issues or get flooded/water logged etc.?**

Saharanpur city has two rivers few colonies are situated at the river banks and only 3 parks get flooded during in rainy season.

**Question: Does the ULB have any guidelines for providing safe and secure access to parks for children and elders?**

अवर जोइन्ट सेक्रेटरी  
 नगर निगम, सहारनपुर  
 अलीक श्रीवास्तव  
 अधिशासी अभियन्ता  
 नगर निगम, सहारनपुर



There are no specific guidelines but ULB has organized time to time campaign for the awareness about the safe and secure access and appeal for the cleanliness through the newspapers.

**Question: Is there a system for preventing the entry of animals into parks?**

Yes, RWAs and nearby residents are responsible for that also ULB provides and install fencing and boundary walls.

**Question: Does the city have any guidelines for horticulture; types of trees and plants, etc.?**


Yes, Office of the joint Director Garden and horticultural situated in the government botanical garden and provides the facilities about the horticultural & trees plants etc.

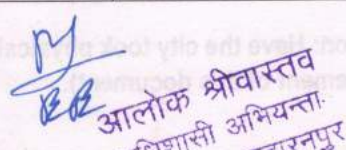
**Table 2: Jurisdiction wise – Allocation of Green Space and Parks**

Sr No.	Jurisdiction	No. of Parks	Existing Park 2017	Area of Parks (in Sq.m.)	Proportion (in %age)
1.	ULB	129	129	622427.73Sq.m	0.0082%
2.	Development Authority	0	0	0	0
3.	Private Ownership – Corporate/ NGOs	0	0	0	0
	Total	129	129	622427.73Sq.m	0.0082%

**Table 3: Hierarchy of Organized Greens in the City (As per URDPFI -2014)**

Sr. No.	Category	No. of Parks	Area Under the Category (in Sq.m.)	% Area Under Parks/ Open Space
1.	Housing Area Park (HAP)(Less than 5,000 Sq.m.)	125	98815.00Sq.m	0.83

  
**अनुराग सिंघ**  
 नगर निगम, सहारनपुर

  
**आलोक श्रीवास्तव**  
 अधिशासी अभियन्ता  
 नगर निगम, सहारनपुर



Sr. No.	Category	No. of Parks	Area Under the Category (in Sq.m.)	% Area Under Parks/ Open Space
2.	Neighborhood Park (NP) (5,000 - 10,000 Sq.m.)	1	7621.73Sq.m	0.06
3.	Community Park (CP)(10,000 - 50,000 Sq.m.)	2	41957.00Sq.m	0.35
4.	District Park (DP)(50,000 - 2,50,000 Sq.m.)	0	0	0
5.	Sub-City Park (SCP)(2,50,000 Sq.m. & above )	1	473654.00Sq.m	3.99
<b>Total</b>		<b>129</b>	<b>622047.73 Sq.m</b>	<b>5.23</b>

## 2. Bridge the Gap


Once the gap between the existing Service Levels is computed, list out initiatives undertaken in different ongoing programs/ projects/ master – development plans to address these gaps. While bridging the gaps convergence with other ongoing Central, State and Local Government Programs/ Schemes will also be looked into. Based on above, objectives will be developed to bridge the gaps (AMRUT Guidelines; Para 6.3, Annexure-2; Table 2.1). Each of the identified objectives will be evolved from the outcome of physical assessment of parks using "Assessment Tools for Parks" (Refer Annex-1 of this document) and meeting the opportunity to bridge the gap.


As per Para 5.1 (Sr.No.6) of AMRUT guidelines all projects involving development of green spaces & parks shall have to make special provision for child friendly components and establish a system of maintenance with local residents participation. At least one park from each of the 500 ULBs under AMRUT would be taken up for developing facilities for Children, Youth and Elderly.

Assessment of the current status of City parks/ open spaces would clearly bring out the gap/ dearth of open spaces in terms of area allocation, having inadequate citizen friendly features and issues pertaining to its maintenance. And these will lead to formulation of three broad objectives.

Please respond to the following questions in not more than 500 words

**Question: Have the city took physical assessment of city parks? (ULB's may refer Annex-1 indicative procurement of this document).**



  
विजय कुमार  
सहायक अभियन्ता

नगर निगम, सहारनपुर

नगर निगम, सहारनपुर.

आलोक श्रीवास्तव  
अधिसारी अभियन्ता  
नगर निगम, सहारनपुर



Yes we took physical assessment of city parks. 52 parks in the city have boundary walls. Only 4 parks have facilities like paved pathways. Only one park has play sets, play area, eating/drinking feature, sitting or resting feature, landscaping, etc. These facilities will be developed under AMRUT in other parks. City has done the physical assessment survey list of parks excluding 32 villages which has been added in the city limit.

**Question: Estimate the demand gap of open/ green space in the city as per the URDPFI norms and space requirements as per NBC code.**

As per URDPFI Norms in master plan of development authority for 2021 total proposed land use for the parks is 1186.17Hectare.

**Question: Explain how the city plans to fill the gap in green cover and progressively enhance green cover within City to 15% over next 5 years. ?**

To fill the gap in green cover and enhance green cover we have the positive attitude towards plantation and we will develop the new parks which we have or we have obtained through the development of new residential areas in new colonies.

**Question: Assess and describe, if requisite provisions as per Master Plan and other State legislation have already been made?**

Revision of master plan is under consideration at the level of Saharanpur development authority and CTP (LKO) to the current crisis of lands use related problems in Saharanpur city.

**Question: Explain the city's action plans to make special provisions for installing child friendly components in the city parks as per AMRUT Guidelines. ?**

As per guide lines of AMRUT one park should be developed in every year and we have already few parks which have child friendly components. But most of the parks require installation of child friendly components.

**Question: Explore option for O&M Contracts with (RWAs/Citizens Groups/Corporate Groups-CSR).Explain how the city plans to establish a system of maintenance with active citizen's engagement as per AMRUT Guidelines?**

Answer: The Nagar Nigam Saharanpur will develop the parks with all facilities and the maintenance of the parks.

**Table 4: Status of Ongoing/Sanctioned/ Committed Projects**

Sr. No.	Name of Project	Scheme Name	Cost in Rs Cr.	Scheduled Month of Completion	Status (as on 30.08.2017)
1.	Beautification work of park in Hakikat Nagar	AMRUT	0.1321	March 2018	Re-tender is going on.
2.	Beautification work of park in	AMRUT	0.2394	March 2018	Re-tender is going on.

  
 नगर निगम, सहारनपुर  
 सहायक अभियन्ता  
 नगर निगम, सहारनपुर  
 आलोक श्रीवास्तव  
 अधिशासी अभियन्ता  
 नगर निगम, सहारनपुर



Sr. No.	Name of Project	Scheme Name	Cost in Rs Cr.	Scheduled Month of Completion	Status (as on 30.08.2017)
	Pant Vihar				
3.	Beautification work of park in Chandra Nagar	AMRUT	0.1793	March 2018	Re-tender is going on.

### OBJECTIVES

Based on above, objectives will be developed to bridge the gaps. While developing objectives following question shall be responded so as to arrive at appropriate objective.

Question: Please provide a set of 2-3 objectives to meet the gap in not more than 75 words.

- 1- Redevelopment of existing parks and increasing the green cover.
- 2- Providing facilities like children friendly equipment's, landscaping, development of sitting area pathways, lights/Lamp and beautification through fountains in existing parks.

### 3. Examine Alternatives and Estimate Cost

Suggest alternatives/ options to complete the ongoing projects pertaining to developing parks and green spaces. Identify quick-win parks and open space which can also have play area and associated facilities for Children, Youth & Elderly. Also identify & describe the prevailing models of parks development & maintenance in your city? Any new model your city wishes to adopt? (Word Limit: 200 Words)

At present there is no ongoing project pertaining to develop parks and green spaces.

### 4. Citizen Engagement

ULBs will organize and conduct city level citizen consultation and receive feedback on the suggested alternatives and innovations. Each alternative pertaining to development and maintenance models for parks will be discussed with citizens and activities to be taken up will be prioritized to meet the service level gaps. ULB will prioritize these activities and their scaling up based on the available resources. (Refer AMRUT Guidelines; Para 6.6, 6.7 & 7.2).

Please explain following questions detailing out the needs, aspirations and wishes of the local people. (Word Limit: 250 Words)

Question: Has all relevant stakeholders groups been involved in the consultation?

A survey has been done involving all relevant stakeholders.

Question: Explore option for O&M Contracts including PPPP with (RWAs/ Citizens Groups/ Corporate Groups – CSR, Selling advertisement rights etc.).

In future ULB will make O&M contracts through Public Private Community Partnership (PPCP).


  
 सहायक कुमीर वार्ड  
 नगर निगम, सहायक  
 सहायक कुमीर वार्ड  
 नगर निगम, सहायक



**Question: Explain how the city plans to establish a system of maintenance with active citizen's engagement as per AMRUT Guidelines.**

As per AMRUT guidelines city plan establish a system of maintenance with active citizen engagement for the park is based on the active participation of different concerned authorities with the help of citizens awareness and in the process of this different kind of participation and awareness programs is going on at present through the meeting, newspapers, campaign etc.

**Question: Has warded/ zone level consultations held in the city?**

Yes, ULB Saharanpur has conducted meeting with board members on 29/09/2015, 30/09/2015, 01/10/2015 at Hotel OASIS, Delhi Road Saharanpur.

**Question: Has alternatives explored are crowd sourced?**

Yes, alternatives explored are crowd sourced. Public consultation was also done and opinion was shared Nagar Nigam website: [www.saharanpurnagamigam.in](http://www.saharanpurnagamigam.in), [facebook.com/saharapurnagamigam](https://www.facebook.com/saharapurnagamigam).

**Question: What is feedback on the suggested alternatives and innovations?**

Specify walking trails/ tracks have been constructed in the most of park in the newly developed areas of the city for the morning walks for the senior citizens & other residents.

**Question: Has alternative taken up for discussions are prioritized on the basis of consultations?**

The ULB Saharanpur called meetings at ward level for discussions on alternatives. Suggestions regarding development of parks have been prioritized. Meetings with board members on 29/09/2015, 30/09/2015, 01/10/2015 at Hotel OASIS, Delhi Road Saharanpur.

**Question: What methodology adopted for prioritizing the alternatives?**

On the basis of public choice of the parks and theirs demands and problems faced by the morning workers and local residents. The gravity of the problems is analyzed on the priority basis.

#### 5. Prioritize Projects

Based on the citizen engagement, ULB will prioritize these activities and their scaling up based on the available resources to meet the respective objectives. While prioritizing projects, please reply following questions (Word Limit: 100 Words)

**Question: What are the sources of funds?**

At present there is no source except central Govt. or State Govt. funding

**Question: Has projects been converged with other program and scheme**

Project has not been converged with any other program and scheme.

  
अनिल कुमार  
नगर नियम, सहारनपुर

  
श्रीवास्तव  
अधिसासी अभियन्ता  
विजेन्द्र कुमार पाल  
सहायक अभियन्ता  
नगर निगम, सहारनपुर



**Question: Has projects been prioritized based on "more with less" approach?**

Yes, Nigam has focused on the same dynamics of less input and maximum output by the population parks based theme celebration, trade fairs, theme based exhibition. Flower shows, Dog shows, Baby etc. on the PPP based module.

**6. Conditionality's**

1.1 Describe the Conditionality's of each project in terms of availability of land, environmental & social obligation and clearances, required NOC, financial commitment, approval and permission needed to implement the project. Required approvals will be sought from competent authority and organizations. (Word Limit: 100 words)

Land is available for rejuvenation of parks. The land is under possession of Nagar Nigam Saharanpur.

**7. Resilience**

The resilience factor would be built in to ensure environmentally sustainable, safe and secured park development schemes. Ensure use of rust free sturdy steel structures for child and elderly friendly features. (Word Limit: 100 words)

Disaster and environmental aspects will be considered for installation of equipment's and development of other amenities.

**8. Financial Plan**

Once the activities are finalized and prioritized after consultations, investments both in terms of capital cost and O&M cost has to be estimated. (AMRUT Guidelines; Para 6.5) Based on the investment requirements, different sources of finance have to be identified. Financial Plan for the complete life cycle of the prioritized development will be prepared. (AMRUT Guidelines; Para 4, 6.6, 6.12, 6.13 & 6.14). The financial plan will include percentage share of different stakeholders (Centre, State and City) including financial convergence with various ongoing projects. While preparing finance plan please reply following questions (Word Limit: 100 words)

**Question: How the proposed finance plan is structured for transforming and creating infrastructure projects?**

Project will be funded byGOI, State & ULB in ratio 50%GoI AND 50% stateand ULB.

**Question: List of individual projects which is being financed by various stakeholders?**

Individualprojectswhichisbeingfinancedbyvariousstakeholders Central GovernmentandNagar NigamSaharanpur.

**Question: Has financial plan prepared for identified projects based on financial convergence and consultation with funding partners?**

Yes, financial plan prepared foridentified projects basedonfinancialconvergence and consultation with funding partners' .i.e. GOI, stateand ULB.

विजय कुमार  
अधीक्षक अभियन्ता  
नगर निगम, सहारनपुर

श्रीवास्तव  
अधीक्षक अभियन्ता  
नगर निगम, सहारनपुर

शहर अभियन्ता  
नगर निगम, सहारनपुर



Question: Is the proposed financial structure is sustainable? If so then whether project has been categorized based on financial considerations?

Yes the financial structure is sustainable.

Question: Have the financial assumptions been listed out?

Yes, financial assumptions been listed out, funding of the project will be 50% from Central Govt. and remaining fund will be provided by state/Nagar Nigam Saharanpur.

Question: Does financial plan for the complete life cycle of the prioritized development?

Yes financial plan for the complete life cycle of the prioritized development.

Question: Does financial plan include percentage share of different stakeholders (Centre, State, ULBs)

Yes, financial plan include percentage share of different stakeholders 50% from Central Govt. and remaining fund will be provided by state/Nagar Nigam Saharanpur.

Question: Does it include financial convergence with various ongoing projects.

No, On-going Project.

Question: Does it provide year-wise milestones and outcomes?

Yes, it provides year-wise milestones and outcomes.

Details in financial plan shall be provided as per Table 8.2, 8.3, 8.4 and 8.5 these tables are based on AMRUT guidelines tables 2.2, 2.3.1, 2.3.2, and 2.5.

TABLE 8.2 DETAILS OF PRIORITIZED PROJECTS PROPOSED UNDER AMRUT DURING FINANCIAL YEAR

(As per Table 2.2 of AMRUT guidelines)

(Amount in Rs. Cr)

S.N	Name of the Park	Component	Rate	Amount in Rs Cr
1.	Hakikat Nagar Park	1. Paved Pathways (211.50sq.m @Rs.1296/-)	1296	0.02741
		2. Play Area (01 No Jhula @17748/-)	17748	0.001775
		3. 06 No's of Steel Benches @13464.00/-,	13464.00	0.008078
		4. 07 No's of Solar Light @22200.00/-)	22200.00	0.1554
		5. Land Spacing (1077.12sq.m @220.00/-)	220.00	0.023697
		6. Dustbins (04 No.s @12117.60/-)	12117.60	0.004847

नगर निगम, सहारनपुर

श्रीवास्तव  
अधिशासी अभियन्ता-  
विजेन्द्र कुमार पाला, सहारनपुर  
सहायक अभियन्ता  
नगर निगम, सहारनपुर



		7. Fiber deluxe slide Jhulla 2 no @14616	14616	0.008323
		8. Paint on wall 334.79 @ 105.00	105.00	0.003515
		9. Plaster on wall 97.22 @ 81.4	81.4	0.000791
		10.		0.000137
<b>Total</b>				<b>0.233974</b>



S.No.	Name of the Park	Component	Rate	Amount in RsCr
2.	Pant Vihar	1. Paved Pathways/Foot path(188.25sq.m @Rs.1029.60/-)	1029.60	0.038764
		2. PlayArea(02NoJhula@17748/-,	17748	0.00355
		3. 05No's ofSteelBenches@13464.00/-,	13464.00	0.006732
		4. 12No'sofSolarLight@22200.00/-)	22200.00	0.02664
		5. LandSpacing(1375sqm@220.00/	220.00	0.03025
		6. Dustbins(04No.s@12117.60/-)	12117.60	0.004847
		7. Paint on wall 313.08@105.00	105.00	0.003287
		8. Construction of boundary wall 251@2774.85	2774.85	0.069649
<b>Total</b>				<b>0.183719</b>


S.No.	Name of the Park	Component	Rate	Amount in RsCr
3.	Chandra Nagar Park	1. Repair of wall & grills as well as platform 20@15565.85	15565.85	0.031132
		2. Grill & Gates 124.92@81	81.00	0.001012
		2. PlayArea(02NoJhulla@17748/-,	17748	0.00355
		3. 10No'sofSteelBenches@13464.00 /-	13464.00	0.013464
		4. 20No'sofSolarLight@22200.00/-)	22200.00	0.0444
		5. LandSpacing(2150sq.m@220.00/-)	220.00	0.0473
		6. Dustbins(05No.s@12117.60/-)	12117.60	0.006059
		7. Paint on wall 838.37@105.00	105.00	0.008803
		8. Fiber deluxe slide Jhulla 2 no@14616	14616	0.008323


 आलोक श्रीवास्तव  
 अधिशासी अभियन्ता  
 नगर निगम, सहारनपुर



Total				0.164042
S.No.	Name of the Park	Component	Rate	Amount in RsCr
4.	Gadhi Maluk (Ambadakar Park)	1. Paved Pathways/Foot path (246 sq.m@Rs.1235/-)	1235	0.03048
		2. Paint wall (320.16@Rs.70)	70	0.002241
		3. Double swing Jhulla (2No.@17748)	17748	0.00355
		4. Dust bin (2No.@12117.6)	12117.6	0.002424
		5. park bench (5 No.@13464)	13464	0.006732
		6. Fiber deluxe seluxe (1No.@41616)	41616	0.041162
		7. land scaping (83341 sq.m@220)	220	1.833502
		8. solar light (11 No.@22200)	22200	0.02442
		9. iron grill as per given design on boundary wall (5.50@Rs.6150)	6150	0.003383
Total				1.947892
S.No.	Name of the Park	Component	Rate	Amount in RsCr
5.	Bhagwati Colony	1. Paved Pathways/Foot path (374 sqm@Rs.1235/-)	1235	0.046189
		2. Paint wall (299.68@Rs.70)	70	0.002098
		3. Double swing Jhulla (4No.@17748)	17748	0.007099
		4. dust bin (6No.@12117.6)	12117.6	0.00727
		5. park bench (10No.@13464)	13464	0.013464
		6. fiber deluxe seluxe (2No.@41616)	41616	0.008323
		7. land scaping (2038.65 sq.m@220)	220	0.04485
		8. solar light (20 No.@22200)	22200	0.0444


  
 Anurag  
 नगर निगम, सहारनपुर

  
 श्रीवास्तव  
 अधिशासी अभियन्ता  
 नगर निगम, सहारनपुर  
 विजेन्द्र कुमार पाल  
 सहायक अभियन्ता  
 नगर निगम, सहारनपुर



		9.	iron grill as per given design on boundary wall (10@Rs.6150)	6150	0.006304
<b>Total</b>					0.179997
S.No.	Name of the Park	Component		Rate	Amount in Rs Cr
6.	Prempuri Colony	1.	Paved Pathways (327.2 sqm@Rs.1235/-)	1235	0.040409
		2.	Paint wall (495.74@Rs.70)	70	0.00347
		3.	Double swing Jhulla (2No.@17748)	17748	0.00355
		4.	dust bin (4No.@12117.6)	12117.6	0.004847
		5.	park bench (7No.@13464)	13464	0.009425
		6.	fiber deluxe seluxe (1No.@41616)	41616	0.004162
		7.	land scaping (1563.6 sq.m@220)	220	0.034399
		8.	solar light (14 No.@22200)	22200	0.03108
		9.	iron grill as per given design on boundary wall (42.16@Rs.6150)	6150	0.025928
<b>Total</b>					0.15727
S.No.	Name of the Park	Component		Rate	Amount in Rs
7.	Prampura m bank colony	1. Paved Pathways (117.30 Sq. Mts)		1419.40	1,66,495
		2. Double swing Jhulla (2)		17748	35,496
		3. dust bin (4)		12117.60	48,470.4
		4. park bench (6)		13464	80,784
		5. fiber deluxe seluxe (1)		41616	41,616
		6. land scaping (460.70)		220	1,01,354
		7. solar light (8)		22200	1,77,600

सहायक अभियंता  
नगर निगम, सहारनपुर

सहारा नगर निगम, सहारनपुर

नगर निगम, सहारनपुर

सहायक अभियंता  
नगर निगम, सहारनपुर




		8. Others		514716
		9. GST (12%)		139983.9
		10. Cess		13065.16
		11. Grand Total		1319581
8.	Shree Ram park	1. Paved Pathways (150.45)	1415.55	2,12,969.49
		2. Double swing Jhulla (1)	17748	17748
		3. dust bin (4)	12117.60	48,470.4
		4. park bench (4)	13464	53,856
		5. fiber deluxe seluxe (1)	41616	41616
		6. land scaping (264.30)	220	58,146
		7. solar light (4)	22200	88,800
		8. Others		54407
		9. GST (12%)		69121.54
		10. Cess		6451.34
		11. Grand Total		651587.7
9.	Green park colony	1. Paved Pathways (792.50)	1125.50	8,91,960
		2. Double swing Jhulla (4)	17748	70992
		3. dust bin (10)	12117.60	121176
		4. park bench (10)	13464	134640
		5. fiber deluxe seluxe (2)	41616	83232

  
 अवर बाध्यता  
 नगर नियम, सहारनपुर  
 श्रीवास्तव  
 अधिशासी अभियन्ता-  
 नगर निगम, सहारनपुर  
 विजेन्द्र कुमार पाल  
 सहायक अभियन्ता  
 नगर निगम, सहारनपुर



		6. land scaping (2818.12)	220	619986.4
		7. solar light (20)	22200	444000
		8. Others		482628.1
		9. GST (12%)		341833.59
		10. Cess		31904.46
		11. Grand Total		3222351.30
10.	Gobind Vihar colony near tube well	1. Paved Pathways (220 Sq.m)	695.95	153109
		2. Double swing Jhulla (2)	17748	35496
		3. dust bin (4)	12117.60	48470.4
		4. park bench (8)	13464	107712
		5. fiber deluxe seluxe (2)	41616	83232
		6. land scaping (446)	220	98120
		7. solar light (20)	22200	444000
		8. boundary wall, Iron grill (18)	6150	110700
		8. Others		1276621.53
		9. GST (12%)		153194.58
		10. Cess		14298.16
		11. Grand Total		1444114.27
11.	Gandhi colony - Gali no.1	1. Paved Pathways (63.41)	705	44704.05
		2. Double swing Jhulla (1)	17748	17748


  
 सहायक अभियन्ता
   
 कार्य निमित्त, सहकार



		3. dust bin (2)	12117.60	24235.2
		4. park bench (4)	13464	53856
		5. fiber deluxe seluxe (1)	41616	41616
		6. land scaping (127.03)	220	27946.6
		7. solar light (6)	22200	133200
		8. Others		598660.7
		10. GST (12%)		71839.28
		10. Cess		6705
		11. Grand Total		677205
12.	Gandhi Colony Gali No.3	1. Paved Pathways (131.9)	705	92989.5
		2. Double swing Jhulla (1)	17748	17748
		3. dust bin (4)	12117.60	48470.4
		4. park bench (6)	13464	80784
		5. fiber deluxe seluxe (1)	41616	41616
		6. land scaping (621.41)	220	136710.2
		7. solar light (6)	22200	133200
		8. Others		550036.35
		9. GST (12%)		132186.53
		10. Cess		12337.40
		11. Grand Total		1246078.39






  
 अवर बाध्यता।  
 नियम, सहारनपुर  
 श्रीवास्तव  
 अधिशासी अभियन्ता,  
 कुमार निगम, सहारनपुर,  
 विजेन्द्र कुमार पाल  
 सहायक अभियन्ता  
 नगर निगम, सहारनपुर



13.	Labour Colony Park	1. PavedPathways Gray tiles (79.08)	782.7	61895.91
		1.(b) PavedPathways colour tiles (79.08)	860	68008.8
		2. Double swing Jhulla (2)	17748	35496
		3. dust bin (4)	12117.60	48470.4
		4. park bench (6)	13464	80784
		5. fiber deluxe seluxe (2)	41616	83232
		6. land scaping (1969.35)	220	433257
		7. solar light (7)	22200	155400
		8. boundary wall, Iron grill (45.5)	5800	263900
		9. Others		492132.89
		GST (12%)		206709.24
		11. Cess		19292.86
12. Grand Total		1948579.11		
14.	Laxmi Nagar Park	1. PavedPathways (127.04)	782.7	99434.20
		1.(b) PavedPathways colour tiles (127.04)	860	109254.4
		2. Double swing Jhulla (4)	17748	70992
		3. dust bin (4)	12117.60	48470.4
		4. park bench (8)	13464	107712
		5. fiber deluxe seluxe (2)	41616	83232
		6. land scaping (4377.75)	220	963105


  
 सहायक अभियन्ता  
 नगर निगम, सहारनपुर

आलोक श्रीवास्तव  
 अधिशासी अभियन्ता  
 नगर निगम, सहारनपुर



		7. solar light (10)	22200	222000
		8. boundary wall, Iron grill (53.25)	5800	308850
		9. Others		649152.11
		10. GST (12%)		319464.25
		11. Cess		29816.66
		12. Grand Total		3011483.03
15.	Patel Nagar Park	1. Paved Pathways (50.08)	782.7	39197.66
		1.(b) Paved Pathways colour tiles (50.08)	860	43068.8
		2. Double swing Jhulla (2)	17748	35496
		3. dust bin (4)	12117.60	48470.4
		4. park bench (6)	13464	80784
		5. fiber deluxe seluxe (2)	41616	83232
		6. land scaping (786)	220	172920
		7. solar light (7)	22200	155400
		8. boundary wall, Iron grill (32)	5800	185600
		9. Others		335564.11
		10. GST (12%)		141567.95
		11. Cess		13213.00
		12. Grand Total		1334513.89

अवर बीसयग्त।  
सह-नियम, सहारनपुर

श्रीवास्तव  
अधिशसी अभियन्ता  
नगर निगम, सहारनपुर

विजेन्द्र कुमार पाल  
सहायक अभियन्ता  
नगर निगम, सहारनपुर



TABLE 8.3 ANNUAL FUND SHARING PATTERN FOR GREEN SPACE PROJECTS

(As per Table 2.3.1 of AMRUT guidelines)


(Amount in Rs. Cr)

Sr. No.	Name of Project	Total Project Cost/DPR Cost	Share					Total
			GOI	State	ULB	Others		
1.	HakikatNagarPark	0.0941	0.04705	0.02823	0.0188	-----	0.0941	
2.	ChandraNagarPark	0.1746	0.08730	0.0523	0.0349	-----	0.1746	
3.	PantViharPark	0.1637	0.08185	0.04911	0.032	-----	0.1637	
4.	Gadhi Maluk	0.0995	0.049	0.029	0.0199	-----	0.0995	
5.	Prempuri Colony	0.225	0.112	0.067	0.045	-----	0.225	
6.	Bhagwati Colony	0.1876	0.093	0.056	0.037	-----	0.1876	
7.	Prampuram bank colony	.1319	0.06595	0.03957	0.02638	-----	.1319	
8.	Shree Ram Park	.1303	0.06515	0.03909	.02606	-----	.1303	
9.	Green Park Colony	.3218	0.1609	0.09654	0.06436	-----	.3218	
10.	Gobind Vihar colony Near tube well	.1276	0.0638	0.03828	0.02552	-----	.1276	
11.	Gandhi Colony Gali no.1	.0676	0.0338	0.02028	0.01352	-----	.0676	
12.	Gandhi Colony Gali no.3	.1244	0.0622	0.03732	0.02488	-----	.1244	
13.	Labour Colony Park	.3011	0.15055	0.09033	0.06022	-----	.3011	
14.	Laxmi Nagar Park	.1334	0.0667	0.04002	0.02668	-----	.1334	
15.	Patel Nagar Park	.1948	0.0974	0.05844	0.03896	-----	.1948	

TABLE 8.4 ANNUAL FUND SHARING BREAK-UP FOR SEWERAGE PROJECTS

(As per Table 2.3.2 of AMRUT guidelines)

Sr No.	Project	GOI	State			ULB			Convergence	others	Total
			14th FC	Others	Total	14th FC	Others	Total			
1	HakikatNagarPark	0.04705	---	0.02823	0.02823	---	0.0188	0.0188	-----	-----	0.0941


  
 आलांक श्रीवास्तव  
 अधिशासी अभियन्ता  
 नगर निगम, सहारनपुर



Sr No.	Project	GOI	State			ULB			Convergence	Others	Total
			14th FC	Others	Total	14th FC	Others	Total			
2	ChandraNagarPark	0.08730	---	0.0523	0.0523	---	0.0349	0.0349	-----	-----	0.1746
3	PantViharPark	0.08185	---	0.04911	0.04911	---	0.032	0.032	-----	-----	0.1637
4.	Gadhi Maluk	0.049	---	0.029	0.029	---	0.0199	0.0199	-----	-----	0.0995
5.	Prempuri Colony	0.112	---	0.067	0.067	---	0.045	0.045	-----	-----	0.225
6.	Bhagwati Colony	0.093	---	0.056	0.056	---	0.037	0.037	-----	-----	0.1876
7.	Prampura m bank colony	0.06595	---	0.03957	0.03957	---	0.02638	0.02638	-----	-----	.1319
8.	Shree Ram Park	0.06515	---	0.03909	0.03909	---	0.02606	0.02606	-----	-----	.1303
9.	Green Park Colony	0.1609	---	0.09654	0.09654	---	0.06436	0.06436	-----	-----	.3218
10	Gobind Vihar colony Near tube well	0.0638	---	0.03828	0.03828	---	0.02552	0.02552	-----	-----	.1276

अवर बाध्यता  
नगर नियम, सहारनपुर

विजेन्द्र कुमार पाल  
सहायक अभियन्ता  
नगर निगम, सहारनपुर

जिलाक श्रीवास्तव  
अधिसासी अभियन्ता  
नगर निगम, सहारनपुर







				FY 2016		FY 2017	FY 2018	FY 2019	FY 2020
				H1	H2				
Hakikat Nagar Park	0.0941	Per capita open space availability	100 %	---	---	50 %	100 %	---	---
ChandraNagarPark	0.1746	Per capita open space availability	100 %	---	---	50 %	100 %	---	---
Pant Vihar Park	0.1637	Per capita open space availability	100 %	---	---	50 %	100 %	---	---
Gadhi Maluk	0.0995	Per capita open space availability	100 %	---	---	20 %	50 %	100 %	---
Prempuri Colony	0.225	Per capita open space availability	100 %	---	---	20 %	50 %	100 %	---
Bhagwati Colony	0.1876	Per capita open space availability	100 %	---	---	20 %	50 %	100 %	---
Prampuram bank colony	.1319	Per capita open space availability	100 %	---	---	---	20 %	50 %	100 %
Shree Ram Park	.1303	Per capita open space availability	100 %	---	---	---	20 %	50 %	100 %
Green Park Colony	.3218	Per capita open space	100 %	---	---	---	20 %	50 %	100 %

विजेन्द्र कुंभार पाल  
सहायक अभियन्ता  
नगर निगम, सहारनपुर

विजेन्द्र कुंभार पाल  
सहायक अभियन्ता  
नगर निगम, सहारनपुर

श्रीवास्तव  
अधिरासी अभियन्ता  
नगर निगम, सहारनपुर



Proposed Projects	Project Cost	Indicator	Baseline	Annual Targets (Increment from the Baseline Value)					
				FY 2016		FY 2017	FY 2018	FY 2019	FY 2020
				H1	H2				
		availability							
Gobind Vihar colony Near tube well	.1276	Per capita open space availability	100 %	---	---	---	20 %	50 %	100 %
Gandhi Colony Gali no.1	.0676	Per capita open space availability	100 %	---	---	---	20 %	50 %	100 %
Gandhi Colony Gali no.3	.1244	Per capita open space availability	100 %	---	---	---	20 %	50 %	100 %
Labour Colony Park	.3011	Per capita open space availability	100 %	---	---	---	20 %	50 %	100 %
Laxmi Nagar Park	.1334	Per capita open space availability	100 %	---	---	---	20 %	50 %	100 %
Patel Nagar Park	.1948	Per capita open space availability	100 %	---	---	---	20 %	50 %	100 %




  
 सहकार विभाग, सहारनपूर  
 अतिरिक्त सहायक अभियन्ता  
 शहरी विकास विभाग, सहारनपूर  
 श्रीवास्तव  
 अधिशासी अभियन्ता  
 शहरी विभाग, सहारनपूर




**FY (2015-16)**

**Hakikat Nagar Park**


**SAHARANPUR, AREA: 1340 Sq. mts**

S. N	Elements	Sub-Elements	Assessment Parameter	2015	2017
1	General Space	Open/Green space, landscaped area (manicured etc.), and General areas for large Organized social interaction.	POPULATION CATERED	4000	4000
			Condition	Average	Average
			Flatness	Completely Flat	Completely Flat
			Proximity to Water Areas	Yes	Yes
2	Paved Pathways	Existence and Surface	Existence	Yes	Yes
			Condition	Average	Average
			Width	1.8 m	1.8 m
			Flatness	Completely Flat	Completely Flat
			Obstruction	No	No
			Shaded Area	Yes	Yes
3	Water Areas	Water Areas (Shallow Water bodies for children, ponds, streams, fountains)	Average size	Nil	Nil
			Water Quality	Bad	Bad
			Movement	No	No
4	Eating/Drinking features	Drinking water facilities, picnic areas, vending. Tube well, Space for Vendors, local snacks, ice cream kiosks.	Availability of Drinking features	Yes	Yes
			Supply Source	Piped Water	Piped Water
			Availability of Eating Features	No	No
			Condition	Bad	Bad
			Flatness	Completely	Completely


  
 नगर अभियन्ता, सहारनपुर  
 सहकार्यक अभियन्ता, नगर निगम, सहारनपुर  
 श्रीवास्तव अधिशासी अभियन्ता, नगर निगम, सहारनपुर  
 08/12/17





			Flat	Flat	
			Openness	4 sides open	4 sides open
			Visibility	Easily Visible	Easily Visible
5	Facilities	Metallic Fence/ Boundary Wall, Theme based Entry Gate, Recreation Centre Shelters/Pavilions/Entertainment venue/Stage/ Amphitheatre, Basic Illumination with designer lamps using LED lights, Parking Space, Compost Beds, Public Conveniences, Dustbins, Rain Water Harvesting structures for paved area wherever possible (for optimum utilization of water).	Boundary Type	Semi Pucca	Semi Pucca
			Boundary Wall	Metallic Fence	Metallic Fence
			Number of Entry Gates	1	1
			Material of Entry Gates	Metallic Fence	Metallic Fence
			Recreation Centre/Amphitheatre/ Stage	No	No
			If Yes, Condition	Nil	Nil
			No of Illumination Point(All)	No	No
			Whether Solar Illumination being used	No	No
			No of Illumination Point(Solar)	No	No
			Parking Space	No	No
			Public Convenience (Men)	Yes, in very bad condition	Yes, in very bad condition
			Public Convenience (Women)	Yes, in very bad condition	Yes, in very bad condition
			Availability of Dustbins	No	No
			No of Dustbins	0	0
			Availability of Compost Beds	No	No
		Availability of Rains Water Harvesting	No	No	



  
 नगर निगम, सहारनपुर  
 नगर निगम, सहारनपुर  
 नगर निगम, सहारनपुर  
 आलांक श्रीवास्तव  
 अधिशासी अभियन्ता  
 नगर निगम, सहारनपुर



			Facility		
6	Sitting of Resting Features	Benches, Picnic Tables, Seat walls. Picnic shelters – SemiPucca/ Pucca Huts, (equipped with energy efficient solar panels & LED lights)	Availability of Benches	Yes	Yes
			No of Benches	2	2
			Availability of Picnic Tables	No	No
			No of Picnic Tables	0	0
			Availability of Semi Pucca Huts	No	No
			No of Semi Pucca Huts	Nil	Nil
			Whether Huts are Illumination	No	No
Whether Solar Panel Used for Illumination	No	No			
7	Landscaping	1.1 Flowers, shrubs/ bushes, landscaping, manicured garden and compost beds. Play Squares/ Circle integrated with fountains	Variety	Flower, shrube, bushes	Flower, shrube, bushes
			Color	Green	Green
8	Play Set/ Structures (for Children)	General play set, soft ball play area, thing to hang from, slide down, climbing, descending and standing features, swings, blacktop, spring, toys, imaginary play structures, hanging sets □ sea saw etc.	Openness	4 Sides Open	4 Sides Open
			Visibility	Easily Visible	Easily Visible
			Shaded Area	No	No
			Condition	Average	Average
			Levelness	Easy accessibility for children	Easy accessibility for children
			Colorfulness	No	No
9	Play Area (for Adolescent)	Badminton courts, Kabaddi area, kite flying, flying discs, soft ball tossing area etc.	General Play Area (kite flying, flying disc, soft ball toss area etc.)	No	No

  
 अवर अधियन्ता  
 नगर नियम, सहारनपुर

  
 विजेन्द्र कुमार पालि  
 सहायक अधियन्ता  
 नगर निगम, सहारनपुर

  
 श्रीवास्तव  
 अधिशासी अधियन्ता  
 नगर निगम, सहारनपुर



Should be safe & secured for children (High tension line/ transformer must be relocated)	Badminton Court	No	No
	Kabaddi Area	No	No
	Condition	Average	Average
	Drainage	Improper Drainage	Improper Drainage

## Cost Estimates for Park Development

S.No.	Name of the Park	Component	Rate	Amount in RsCr
1.	Hakikat Nagar Park	1. Paved Pathways (211.50sq.m @Rs.1296/-)	1296	0.02741
		2. Play Area (01NoJhula@17748/-,	17748	0.001775
		3. 06No'sofSteel Benches@13464.00/-,	13464.00	0.008078
		4. 07No'sofSolarLight@22200.00/-)	22200.00	0.1554
		5. LandSpacing(1077.12 sqm@220.00/-)	220.00	0.023697
		6. Dustbins(04Nos@12117.60/-)	12117.60	0.004847
		7. Fibere deluxe slide jhula 2 no@14616	14616	0.008323
		8. Paint on wall 334.79@105.00	105.00	0.003515
		9. Plaster on wall 97.22@81.4	81.4	0.000791
				0.000137
Total				0.233974

उपपर्यवेक्षक  
नगर निगम, सहारनपुर

सहायक अभियंता  
नगर निगम, सहारनपुर





**FY (2015-16)**  
**Pant Vihar Park**

**SAHARANPUR, AREA: 1800 Sq. mts**

S. N	Elements	Sub-Elements	Assessment Parameter	2015	2017
1	General Space	Open/Green space, landscaped area (manicured etc.), and General areas for large Organized social interaction.	POPULATION CATERED	3000	3000
			Condition	Bad	Bad
			Flatness	Completely Flat	Completely Flat
			Proximity to Water Areas	Yes	Yes
2	Paved Pathways	Existence and Surface	Existence	No	No
			Condition	Bad	Bad
			Width	Nil	Nil
			Flatness	Completely Flat	Completely Flat
			Obstruction	No	No
			Shaded Area	No	No
3	Water Areas	Water Areas (Shallow Water bodies for children, ponds, streams, fountains)	Average size	Nil	Nil
			Water Quality	Average	Average
			Movement	No	No
4	Eating/Drinking features	Drinking water facilities, picnic areas, vending. Tube well, Space for Vendors, local snacks, ice cream kiosks.	Availability of Drinking features	Yes	Yes
			Supply Source	Other	Other
			Availability of Eating Features	No	No
			Condition	Bad	Bad

  
अनुराग बठनगर  
नगर निगम, सहारनपुर

  
विजेंद्र कुमार पाल  
सहायक अभियन्ता  
नगर निगम, सहारनपुर

  
श्रीवारस्तव  
अधिसारी अभियन्ता  
नगर निगम, सहारनपुर



			Flatness	Completely Flat	Completely Flat
			Openness	4 sides open	4 sides open
			Visibility	Easily Visible	Easily Visible
5	Facilities	Metallic Fence/ Boundary Wall, Theme based Entry Gate, Recreation Centre . Shelters/Pavilions/Entertainment venue/Stage/ Amphitheatre, Basic Illumination with designer lamps using LED lights, Parking Space, Compost Beds, Public Conveniences, Dustbins, Rain Water Harvesting structures for paved area wherever possible (for optimum utilization of water),	Boundary Type	Semi Pucca	Semi Pucca
			Boundary Wall	Other	Other
			Number of Entry Gates	0	0
			Material of Entry Gates	Other	Other
			Recreation Centre/Amphitheatre/ Stage	No	No
			If Yes, Condition	Nil	Nil
			No of Illumination Point(All)	No	No
			Whether Solar Illumination being used	No	No
			No of Illumination Point(Solar)	No	No
			Parking Space	No	No
			Public Convenience (Men)	Yes, in very bad condition	Yes, in very bad condition
			Public Convenience (Women)	Yes, in very bad condition	Yes, in very bad condition
			Availability of Dustbins	No	No
			No of Dustbins	0	0
			Availability of Compost Beds	No	No
		Availability of Rains Water Harvesting	No	No	

Handwritten signatures and official stamps are present at the bottom of the page, including a circular stamp with text in Hindi.



			Facility		
6	Sitting of Resting Features	Benches, Picnic Tables, Seat walls. Picnic shelters – SemiPucca/ Pucca Huts, (equipped with energy efficient solar panels & LED lights)	Availability of Benches	No	No
			No of Benches	0	0
			Availability of Picnic Tables	No	No
			No of Picnic Tables	0	0
			Availability of Semi Pucca Huts	No	No
			No of Semi Pucca Huts	Nil	Nil
			Whether Huts are Illumination	No	No
Whether Solar Panel Used for Illumination	No	No			
7	Landscaping	1.1 Flowers, shrubs/ bushes, landscaping, manicured garden and compost beds. Play Squares/ Circle integrated with fountains	Variety	Flower, shrubs, bushes	Flower, shrubs, bushes
			Color	Green	Green
8	Play Set/ Structures (for Children)	General play set, soft ball play area, thing to hang from, slide down, climbing, descending and standing features, swings, blacktop, spring, toys, imaginary play structures, hanging sets □ sea saw etc.	Openness	Congested Access	Congested Access
			Visibility	Easily Visible	Easily Visible
			Shaded Area	No	No
			Condition	Bad	Bad
			Levelness	Easy accessibility for children	Easy accessibility for children
			Colorfulness	No	No
9	Play Area (for Adolescent)	Badminton courts, Kabaddi area, kite flying, flying discs, soft ball tossing area etc.	General Play Area (kite flying, flying disc, soft ball toss)	No	No

नगर निगम, सहारनपुर

विजय कुमार पाल  
सहायक अभियन्ता  
नगर निगम, सहारनपुर

श्रीवास्तव  
अधिरासी अभियन्ता  
नगर निगम, सहारनपुर



	Should be safe & secured for children (High tension line/ transformer must be relocated)	area etc.)		
		Badminton Court	No	No
		Kabaddi Area	No	No
		Condition	Average	Average
		Drainage	Improper Drainage	Improper Drainage

### Cost Estimates for Each Park Development

S.No	Name of the Park	Component	Rate	Amount in Rs
1.	Pant Viha r	1. Paved Pathways/Foot path (188.25sq.m @Rs.1029.60/-)	1029.60	0.038764
		2. Play Area (02NoJhula@17748/-,	17748	0.00355
		3. 05No.sofSteelBenches@13464.00/-,	13464.00	0.006732
		4. 12No.sofSolarLight@22200.00/-)	22200.00	0.02664
		5. LandSpacing(1375sqm@220.00/-)	220.00	0.03025
		6. Dustbins(04Nos@12117.60/-)	12117.60	0.004847
		7. Paint on wall 313.08@105.00	105.00	0.003287
		8. Construction of boundary wall 251@2774.85	2774.85	0.069649
Total				0.183719

अध्यक्ष, महारनपुर  
नगर निगम, महारनपुर

सहायक अभियंता  
नगर निगम, महारनपुर

ऑलोक विचारक  
अधिसारी अभियंता  
नगर निगम, महारनपुर




**FY (2015-16)**  
**Chandra Nagar Park**

**SAHARANPUR, AREA:2520 Sq. mts**

S. N	Elements	Sub-Elements	Assessment Parameter	2015	2017
1	General Space	Open/Green space, landscaped area (manicured etc.), and General areas for large Organized social interaction.	POPULATION CATERED	5000	5000
			Condition	Average	Average
			Flatness	Partially Undulating	Partially Undulating
			Proximity to Water Areas	Yes	Yes
2	Paved Pathways	Existence and Surface	Existence	Yes	Yes
			Condition	Average	Average
			Width	1.5 meters	1.5 meters
			Flatness	Completely Flat	Completely Flat
			Obstruction	No	No
			Shaded Area	No	No
3	Water Areas	Water Areas (Shallow Water bodies for children, ponds, streams, fountains)	Average size	Nil	Nil
			Water Quality	Average	Average
			Movement	No	No
4	Eating/Drinking features	Drinking water facilities, picnic areas, vending. Tube well, Space for Vendors, local snacks, ice cream kiosks.	Availability of Drinking features	No	No
			Supply Source	N/A	N/A
			Availability of Eating Features	No	No
			Condition	Good	Good

  
 श्रीवास्तव,  
 नगर निगम, सहारनपुर

  
 श्रीवास्तव  
 आलाक श्रीवास्तव  
 अधिशासी अभियन्ता-  
 नगर निगम, सहारनपुर







			Availability of Rains Water Harvesting Facility	No	No
6	Sitting of Resting Features	Benches, Picnic Tables, Seat walls. Picnic shelters – SemiPucca/ Pucca Huts, (equipped with energy efficient solar panels & LED lights)	Availability of Benches	Yes	Yes
			No of Benches	1	1
			Availability of Picnic Tables	No	No
			No of Picnic Tables	0	0
			Availability of Semi Pucca Huts	No	No
			No of Semi Pucca Huts	Nil	Nil
			Whether Huts are Illumination	No	No
			Whether Solar Panel Used for Illumination	No	No
7	Landscaping	1.1 Flowers, shrubs/ bushes, landscaping, manicured garden and compost beds. Play Squares/ Circle integrated with fountains	Variety	Flower, shrube, bushes	Flower, shrube, bushes
			Color	Green	Green
8	Play Set/ Structures (for Children)	General play set, soft ball play area, thing to hang from, slide down, climbing, descending and standing features, swings, blacktop, spring, toys, imaginary play structures, hanging sets □ sea saw etc.	Openness	4 Sides Open	4 Sides Open
			Visibility	Easily Visible	Easily Visible
			Shaded Area	No	No
			Condition	Bad	Bad
			Levelness	Easy accessibility for children	Easy accessibility for children
			Colorfulness	No	No

*[Handwritten signature]*

नगर अधीक्षक,  
नगर निगम, सहारनपुर

*[Handwritten signature]*

श्रीवास्तव अभियन्ता  
नगर निगम, सहारनपुर

*[Handwritten signature]*


श्रीवास्तव  
अधीशासी अभियन्ता  
नगर निगम, सहारनपुर




9	Play Area (for Adolescent)	Badminton courts, Kabaddi area, kite flying, flying discs, soft ball tossing area etc. Should be safe & secured for children (High tension line/ transformer must be relocated)	General Play Area (kite flying, flying disc, soft ball toss area etc.)	No	No
			Badminton Court	No	No
			Kabaddi Area	No	No
			Condition	Average	Average
			Drainage	Improper Drainage	Improper Drainage

### Cost Estimates for Park Development

S.No	Name of the Park	Component	Rate	Amount in Rs Cr :
1.	Chandra Nagar Park	1. Repair of wall & grills as well as platform 20@15565.85	15565.85	0.031132
		2. Grill & Gates 124.92@81	81.00	0.001012
		2. PlayArea (02NoJhula@17748/-)	17748	0.00355
		3. 10No.sofSteelBenches@13464.00/-	13464.0 0	0.013464
		4. 20No.sofSolarLight@22200.00/-)	22200.0 0	0.0444
		5. LandSpacing(2150sqm@220.00/-)	220.00	0.0473
		6. Dustbins(05Nos@12117.60/-)	12117.6 0	0.006059
		7. Paint on wall 838.37@105.00	105.00	0.008803
		8. Fibere deluxe slide Jhulla 2 no@14616	14616	0.008323
Total				0.164042

  
विजेन्द्र कुमार  
सहायक अभियन्ता  
नगर निगम, सहारनपुर


  
आलोक श्रीवास्तव  
अधिशासी अभियन्ता  
नगर निगम, सहारनपुर




**FY (2016-17)**  
**GARHI MALUK (AMBEDKAR PARK)**

**SAHARANPUR, AREA: 1080 Sq. mts**


S.N	Elements	Sub-Elements	Assessment Parameter	2017
1	General Space	Open/Green space, landscaped area (manicured etc.), and General areas for large Organized social interaction.	POPULATION CATERED	1000
			Condition	Average
			Flatness	Partially Undulating
			Proximity to Water Areas	Yes
2	Paved Pathways	Existence and Surface	Existence	No
			Condition	Bad
			Width	N/a
			Flatness	Partially Undulating
			Obstruction	No
			Shaded Area	No
3	Water Areas	Water Areas (Shallow Water bodies for children, ponds, streams, fountains)	Average size	Nil
			Water Quality	Average
			Movement	No
4	Eating/Drinking features	Drinking water facilities, picnic areas, vending. Tube well, Space for Vendors, local snacks, ice cream kiosks.	Availability of Drinking features	No

  
 1 नंबर वार्डियन्ता  
 वरर नियम, सहारनपुर

  
 विजेन्द्र कुमार यादव  
 सहायक अभियन्ता  
 नगर निगम, अस्तिविकर श्रीवारस्तव  
 अधिशासी अभियन्ता-  
 नगर निगम, सहारनपुर







			Supply Source	N/A
			Availability of Eating Features	No
			Condition	Bad
			Flatness	Partially Undulating
			Openness	4 sides open
			Visibility	Easily Visible
5	Facilities	Metallic Fence/ Boundary Wall, Theme based Entry Gate, Recreation Centre Shelters/Pavilions/Entertainment venue/Stage/ Amphitheatre, Basic Illumination with designer lamps using LED lights, Parking Space, Compost Beds, Public Conveniences, Dustbins, Rain Water Harvesting structures for paved area wherever possible (for optimum utilization of water),	Boundary Type	N/A
			Boundary Wall	N/A
			Number of Entry Gates	NIL
			Material of Entry Gates	NIL
			Recreation Centre/Amphitheatre/Stage	No
			If Yes, Condition	Bad
			No of Illumination Point(All)	No
			Whether Solar Illumination being used	No
			No of Illumination Point(Solar)	No
			Parking Space	No
			Public Convenience (Men)	Yes, in very bad condition
			Public Convenience (Women)	Yes, in very bad condition
			Availability of Dustbins	No
			No of Dustbins	0


  
 विजय नगर, सहारा नगर



			Availability of Compost Beds	No
			Availability of Rains Water Harvesting Facility	No
6	Sitting of Resting Features	Benches, Picnic Tables, Seat walls. Picnic shelters – SemiPucca/ Pucca Huts, (equipped with energy efficient solar panels & LED lights)	Availability of Benches	No
			No of Benches	0
			Availability of Picnic Tables	No
			No of Picnic Tables	0
			Availability of Semi Pucca Huts	No
			No of Semi Pucca Huts	NIL
			Whether Huts are Illumination	No
			Whether Solar Panel Used for Illumination	No
7	Landscaping	1.1 Flowers, shrubs/ bushes, landscaping, manicured garden and compost beds. Play Squares/ Circle integrated with fountains	Variety	NIL
			Color	NIL
8	Play Set/ Structures (for Children)	General play set, soft ball play area, thing to hang from, slide down, climbing, descending and standing features, swings, blacktop, spring, toys, imaginary play structures, hanging sets □ sea saw etc.	Openness	4 Sides Open
			Visibility	Easily Visible
			Shaded Area	No
			Condition	Bad
			Levelness	Easy accessibility for children

  
  
 १११ अविधायक  
 नगर निगम, सहारनपुर


  
  
 सहायक जलमय  
 नगर निगम, सहारनपुर  
 आलोक श्रीवास्तव  
 अधिशासी अभियन्ता  
 नगर निगम, सहारनपुर



			Colorfulness	No
9	Play Area (for Adolescent)	Badminton courts, Kabaddi area, kite flying, flying discs, soft ball tossing area etc. Should be safe & secured for children (High tension line/ transformer must be relocated)	General Play Area (kite flying, flying disc, soft ball toss area etc.)	No
			Badminton Court	No
			Kabaddi Area	No
			Condition	Average
			Drainage	Improper Drainage

### Cost Estimates for Park Development

S.No.	Name of the Park	Component	Rate	Amount in RsCr
1.	Gadhi Maluk (Ambadakar Park)	1. Paved Pathways/Foot path (246 sqm @ Rs.1235/-)	1235	0.03048
		2. Paint wall (320.16 @ Rs.70)	70	0.002241
		3. Double swing Jhulla (2No. @ 17748)	17748	0.00355
		4. dust bin (2No. @ 12117.6)	12117.6	0.002424
		5. park bench (5No. @ 13464)	13464	0.006732
		6. fiber deluxe seluxe (1No. @ 41616)	41616	0.041162
		7. land scaping (83341 sq.m @ 220)	220	1.833502
		8. solar light (11 No. @ 22200)	22200	0.02442


  
 विजय नगर  
 सहकार अभियन्ता  
 विभाग, महाराष्ट्र शासकीय श्रीवास्तव  
 महाराष्ट्र शासकीय अभियन्ता  
 महाराष्ट्र



		9.	iron grill as per given design on boundary wall (5.50@Rs.6150)	6150	0.003383
<b>Total</b>					<b>1.947892</b>

**FY (2016-17)**

**BHAGWATI COLONY**

**SAHARANPUR, AREA: 2412.65Sq. mts**

S.N	Elements	Sub-Elements	Assessment Parameter	2017
1	General Space	Open/Green space, landscaped area (manicured etc.), and General areas for large Organized social interaction.	POPULATION CATERED	1500
			Condition	Average
			Flatness	Partially Undulating
			Proximity to Water Areas	Yes
2	Paved Pathways	Existence and Surface	Existence	No
			Condition	Average
			Width	N/A
			Flatness	Partially Undulating
			Obstruction	No
			Shaded Area	No
3	Water Areas	Water Areas (Shallow Water bodies for children, ponds, streams, fountains)	Average size	Nil
			Water Quality	N/A
			Movement	No

*(Handwritten signatures and initials)*

सहभाक अभियन्ता  
 नगर निगम, सहारनपुर  
 श्रीवारखतव  
 अधिशासी अभियन्ता  
 नगर निगम, सहारनपुर

*(Faint official stamps and text at the bottom left)*




4	Eating/Drinking features	Drinking water facilities, picnic areas, vending. Tube well, Space for Vendors, local snacks, ice cream kiosks.

Availability of Drinking features	No
Supply Source	N/A
Availability of Eating Features	No
Condition	Bad
Flatness	Partially Undulating
Openness	1 Side Open
Visibility	Easily Visible


5	Facilities	Metallic Fence/ Boundary Wall, Theme based Entry Gate, Recreation Centre Shelters/Pavilions/Entertainment venue/Stage/ Amphitheatre; Basic Illumination with designer lamps using LED lights, Parking Space, Compost Beds, Public Conveniences, Dustbins, Rain Water Harvesting structures for paved area wherever possible (for optimum utilization of water),
---	------------	---

Boundary Type	Semi Pucca
Boundary Wall	Concrete
Number of Entry Gates	1
Material of Entry Gates	Other
Recreation Centre/Amphitheatre/Stage	No
If Yes, Condition	Bad
No of Illumination Point(All)	1
Whether Solar Illumination being used .	Yes
No of Illumination Point(Solar)	No
Parking Space	No
Public Convenience (Men)	Yes, in very bad condition
Public Convenience (Women)	Yes, in very bad condition


  
 सहकार्यक अधिकारी  
 नगर निगम, सहायनपुर  
 श्रीवास्तव  
 विकास अधिकारी  
 नगर निगम, सहायनपुर



			Availability of Dustbins	No
			No of Dustbins	0
			Availability of Compost Beds	No
			Availability of Rains Water Harvesting Facility	No
6	Sitting of Resting Features	Benches, Picnic Tables, Seat walls. Picnic shelters – SemiPucca/ Pucca Huts, (equipped with energy efficient solar panels & LED lights)	Availability of Benches	Yes
			No of Benches	3
			Availability of Picnic Tables	No
			No of Picnic Tables	0
			Availability of Semi Pucca Huts	No
			No of Semi Pucca Huts	NIL
			Whether Huts are Illumination	No
			Whether Solar Panel Used for Illumination	No
7	Landscaping	1.1 Flowers, shrubs/ bushes, landscaping, manicured garden and compost beds. Play Squares/ Circle integrated with fountains	Variety	NIL
			Color	NIL
8	Play Set/ Structures (for Children)	General play set, soft ball play area, thing to hang from, slide down, climbing, descending and standing features, swings, blacktop, spring, toys, imaginary play structures, hanging sets □ sea saw etc.	Openness	1 Sides Open
			Visibility	Easily Visible
			Shaded Area	No
			Condition	Bad
			Levelness	Easy accessibility for


  
 प्रवर अधिवक्ता  
 नगर निगम, सहारनपुर  
 नगर निगम, सहारनपुर  
 आलोक श्रीवास्तव  
 अधिशासी अभियन्ता  
 नगर निगम, सहारनपुर



				children
			Colorfulness	No
9	Play Area (for Adolescent)	Badminton courts, Kabaddi area, kite flying, flying discs, soft ball tossing area etc. Should be safe & secured for children (High tension line/ transformer must be relocated)	General Play Area (kite flying, flying disc, soft ball toss area etc.)	No
			Badminton Court	No
			Kabaddi Area	No
			Condition	Average
			Drainage	Improper Drainage

## Cost Estimates for Park Development

S.No.	Name of the Park	Component	Rate	Amount in RsCr
1:	Bhagwati Colony	1. Paved Pathways/Foot path (374 sqm@Rs.1235/-)	1235	0.046189
		2. Paint wall (299.68@Rs.70)	70	0.002098
		3. Double swing Jhulla (4No.@17748)	17748	0.007099
		4. dust bin (6No.@12117.6)	12117.6	0.00727
		5. park bench (10No.@13464)	13464	0.013464
		6. fiber deluxe seluxe (2No.@41616)	41616	0.008323
		7. land scaping (2038.65 sq.m@220)	220	0.04485
		8. solar light (20 No.@22200)	22200	0.0444
		9. iron grill as per given design on boundary wall (10@Rs.6150)	6150	0.006304
<b>Total</b>				<b>0.179997</b>

*[Handwritten signatures]*

144 वि.सं. सहारनपुर

*[Handwritten signature]*

आलोक श्रीवास्तव  
अधिरासी अभियन्ता  
सहारनपुर




**FY (2016-17)**  
**PREMPURI COLONY**

**SAHARANPUR, AREA: 1890Sq. mts**

S.N	Elements	Sub-Elements	Assessment Parameter	2017
1	General Space	Open/Green space, landscaped area (manicured etc.), and General areas for large Organized social interaction.	POPULATION CATERED	2000
			Condition	Bad
			Flatness	Completely Flat
			Proximity to Water Areas	Yes
2	Paved Pathways	Existence and Surface	Existence	No
			Condition	N/A
			Width	N/A
			Flatness	Partially Undulating
			Obstruction	No
			Shaded Area	No
3	Water Areas	Water Areas (Shallow Water bodies for children, ponds, streams, fountains)	Average size	Nil
			Water Quality	N/A
			Movement	No
4	Eating/Drinking features	Drinking water facilities, picnic areas, vending. Tube well, Space for Vendors, local snacks, ice cream kiosks.	Availability of Drinking features	No
			Supply Source	N/A
			Availability of Eating	No




नगर कार्यपालिका  
नगर निगम, सहारनपुर

  
आलोक श्रीवास्तव  
नगर निगम, सहारनपुर  
आधिकारिक अभियन्ता  
नगर निगम, सहारनपुर



			Features	
			Condition	Bad
			Flatness	Partially Undulating
			Openness	4 Side Open
			Visibility	Moderately Visible
5	Facilities	Metallic Fence/ Boundary Wall, Theme based Entry Gate, Recreation Centre Shelters/Pavilions/Entertainment venue/Stage/ Amphitheatre, Basic Illumination with designer lamps using LED lights, Parking Space, Compost Beds, Public Conveniences, Dustbins, Rain Water Harvesting structures for paved area wherever possible (for optimum utilization of water),	Boundary Type	N/A
			Boundary Wall	N/A
			Number of Entry Gates	N/A
			Material of Entry Gates	N/A
			Recreation Centre/Amphitheatre/Stage	No
			If Yes, Condition	Bad
			No of Illumination Point(All)	0
			Whether Solar Illumination being used	No
			No of Illumination Point(Solar)	No
			Parking Space	No
			Public Convenience (Men)	Yes, in very bad condition
			Public Convenience (Women)	Yes, in very bad condition
			Availability of Dustbins	No
			No of Dustbins	0
			Availability of Compost Beds	No
			Availability of Rains Water Harvesting Facility	No

  
 सहकार विभाग, सहारनपूर  
 सहायक अभियन्ता, सहारनपूर  
 श्रीवास्तव  
 अभियन्ता  
 सहारनपूर



		Condition	Average
		Drainage	Improper Drainage

## Cost Estimates for Park Development

S.No.	Name of the Park	Component	Rate	Amount in RsCr
1.	Prempuri Colony	1. Paved Pathways (327.2 sqm@Rs.1235/-)	1235	0.040409
		2. Paint wall (495.74@Rs.70)	70	0.00347
		3. Double swing Jhulla (2No.@17748)	17748	0.00355
		4. dust bin (4No.@12117.6)	12117.6	0.004847
		5. park bench (7No.@13464)	13464	0.009425
		6. fiber deluxe seluxe (1No.@41616)	41616	0.004162
		7. land scaping (1563.6 sq.m@220)	220	0.034399
		8. solar light (14 No.@22200)	22200	0.03108
		9. iron grill as per given design on boundary wall (42.16@Rs.6150)	6150	0.025928
<b>Total</b>				<b>0.15727</b>

  
 विजय कुमार  
 सहायक अभियन्ता  
 नगर निगम, सहायनपुर  
 श्रीवास्तव  
 अधिशासी अभियन्ता  
 नगर निगम, सहायनपुर



6	Sitting of Resting Features	Benches, Picnic Tables, Seat walls. Picnic shelters – SemiPucca/ Pucca Huts, (equipped with energy efficient solar panels & LED lights)	Availability of Benches	No
			No of Benches	0
			Availability of Picnic Tables	No
			No of Picnic Tables	0
			Availability of Semi Pucca Huts	No
			No of Semi Pucca Huts	NIL
			Whether Huts are Illumination	No
			Whether Solar Panel Used for Illumination	No
7	Landscaping	1.1 Flowers, shrubs/ bushes, landscaping, manicured garden and compost beds. Play Squares/ Circle integrated with fountains	Variety	NIL
			Color	NIL
8	Play Set/ Structures (for Children)	General play set, soft ball play area, thing to hang from, slide down, climbing, descending and standing features, swings, blacktop, spring, toys, imaginary play structures, hanging sets □ sea saw etc.	Openness	4 Sides Open
			Visibility	Moderately Visible
			Shaded Area	No
			Condition	Bad
			Levelness	Easy accessibility for children
			Colorfulness	No
9	Play Area (for Adolescent)	Badminton courts, Kabaddi area, kite flying, flying discs, soft ball tossing area etc. Should be safe & secured for children (High tension line/ transformer must be relocated)	General Play Area (kite flying, flying disc, soft ball toss area etc.)	No
			Badminton Court	No
			Kabaddi Area	No

सहकारक अभियंता  
 सहकारक निगम, सहारनपुर



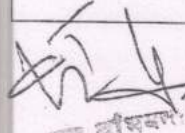

**FY (2017-20)**  
**Prampuram Bank Colony**  
**SAHARANPUR**

S.N	Elements	Sub-Elements	Assessment Parameter	2017
1	General Space	Open/Green space, landscaped area (manicured etc.), and General areas for large Organized social interaction.	<b>POPULATION CATERED</b>	<b>1000</b>
			Condition	Average
			Flatness	Partially Undulating
			Proximity to Water Areas	Yes
2	Paved Pathways	Existence and Surface	<b>Existence</b>	<b>No</b>
			Condition	N/A
			Width	N/A
			Flatness	Partially Undulating
			Obstruction	No
			Shaded Area	No
3	Water Areas	Water Areas (Shallow Water bodies for children, ponds, streams, fountains)	<b>Average size</b>	<b>Nil</b>
			Water Quality	N/A
			Movement	No
4	Eating/Drinking features	Drinking water facilities, picnic areas, vending. Tube well, Space for Vendors, local snacks, ice cream kiosks.	<b>Availability of Drinking features</b>	<b>No</b>
			Supply Source	N/A
			Availability of Eating Features	No
			Condition	Bad
			Flatness	Partially Undulating


  
 नगर कार्यपालिका  
 नगर निगम, सहारनपुर  
 विजेन्द्र कुमार माल  
 सहायक अभियन्ता  
 नगर निगम, सहारनपुर  
 अविशासी अभियन्ता  
 नगर निगम, सहारनपुर



			Openness	3 Side Open
			Visibility	Moderately Visible
5	Facilities	Metallic Fence/ Boundary Wall, Theme based Entry Gate, Recreation Centre Shelters/Pavilions/Entertainment venue/Stage/ Amphitheatre, Basic Illumination with designer lamps using LED lights, Parking Space, Compost Beds, Public Conveniences, Dustbins, Rain Water Harvesting structures for paved area wherever possible (for optimum utilization of water),	Boundary Type	Semi Pucca
			Boundary Wall	Other
			Number of Entry Gates	3
			Material of Entry Gates	Metallic Fence
			Recreation Centre/Amphitheatre/Stage	No
			If Yes, Condition	Bad
			No of Illumination Point(All)	0
			Whether Solar Illumination being used	No
			No of Illumination Point(Solar)	No
			Parking Space	No
			Public Convenience (Men)	Yes, in very bad condition
			Public Convenience (Women)	Yes, in very bad condition
			Availability of Dustbins	No
			No of Dustbins	0
			Availability of Compost Beds	No
			Availability of Rains Water Harvesting Facility	No
6	Sitting of Resting Features	Benches, Picnic Tables, Seat walls. Picnic shelters – SemiPucca/ Pucca Huts, (equipped with energy efficient	Availability of Benches	No
			No of Benches	0
			Availability of Picnic Tables	No


  
 नगर निगम, सहारनपुर सहायक अनिन्द  
 नगर निगम, सहारनपुर

श्री. विजेन्द्र कुमार  
 अधिकारी, अभियंता  
 नगर निगम, सहारनपुर



		solar panels & LED lights)	No of Picnic Tables	0
			Availability of Semi Pucca Huts	No
			No of Semi Pucca Huts	NIL
			Whether Huts are Illumination	No
			Whether Solar Panel Used for Illumination	No
7	Landscaping	1.1 Flowers, shrubs/ bushes, landscaping, manicured garden and compost beds. Play Squares/ Circle integrated with fountains	Variety	NIL
			Color	NIL
8	Play Set/ Structures (for Children)	General play set, soft ball play area, thing to hang from, slide down, climbing, descending and standing features, swings, blacktop, spring, toys, imaginary play structures, hanging sets □ sea saw etc.	Openness	3 Sides Open
			Visibility	Moderately Visible
			Shaded Area	No
			Condition	Average
			Levelness	Easy accessibility for children
			Colorfulness	No
9	Play Area (for Adolescent)	Badminton courts, Kabaddi area, kite flying, flying discs, soft ball tossing area etc. Should be safe & secured for children (High tension line/ transformer must be relocated)	General Play Area (kite flying, flying disc, soft ball toss area etc.)	No
			Badminton Court	No
			Kabaddi Area	No
			Condition	Average
			Drainage	Improper Drainage





  
 विजेन्द्र कुमार  
 सहायक अभियन्ता  
 नगर निगम, सहारनपुर

  
 आलोक श्रीवास्तव  
 अधिकारी अभियन्ता  
 नगर निगम, सहारनपुर



## Cost Estimates for Park Development

S.No.	Name of the Park	Component	Rate	Amount in Rs
7.	Prampuram bank colony	1. Paved Pathways (117.30 Sq. Mts)	1419.40	1,66,495
		2. Double swing Jhulla (2)	17748	35,496
		3. dust bin (4)	12117.60	48,470.4
		4. park bench (6)	13464	80,784
		5. fiber deluxe seluxe (1)	41616	41,616
		6. land scaping (460.70)	220	1,01,354
		7. solar light (8)	22200	1,77,600
		8. Others		514716
		1. GST (12%)		139983.9
		10. Cess		13065.16
			11. Grand Total	




  
 विक्रम सिंह,  
 नगर निगम, सहारनपुर।

विक्रम कुमार,  
 सहायक अभियन्ता  
 नगर निगम, सहारनपुर।



आलोक शर्मा,  
 अधीक्षक अभियन्ता  
 नगर निगम, सहारनपुर।




FY (2017-20)

**Shree Ram Park, SAHARANPUR**

S.N	Elements	Sub-Elements	Assessment Parameter	2017
1	General Space	Open/Green space, landscaped area (manicured etc.), and General areas for large Organized social interaction.	POPULATION CATERED	700
			Condition	Bad
			Flatness	Completely Flat
			Proximity to Water Areas	No
2	Paved Pathways	Existence and Surface	Existence	No
			Condition	Average
			Width	N/A
			Flatness	Completely Flat
			Obstruction	No
			Shaded Area	No
3	Water Areas	Water Areas (Shallow Water bodies for children, ponds, streams, fountains)	Average size	Nil
			Water Quality	N/A
			Movement	No
4	Eating/Drinking features	Drinking water facilities, picnic areas, vending. Tube well, Space for Vendors, local snacks, ice cream kiosks.	Availability of Drinking features	No
			Supply Source	N/A
			Availability of Eating Features	No
			Condition	Bad
			Flatness	Completely Flat




विकेन्द्र कुमार  
 सहायक अभियंता  
 आलोक श्रीवास्तव  
 नगर निगम, सहारनपुर  
 अधीक्षक अभियंता  
 नगर निगम, सहारनपुर









			Availability of Semi Pucca Huts	No
			No of Semi Pucca Huts	NIL
			Whether Huts are Illumination	No
			Whether Solar Panel Used for Illumination	No
7	Landscaping	1.1 Flowers, shrubs/ bushes, landscaping, manicured garden and compost beds. Play Squares/ Circle integrated with fountains	Variety	NIL
			Color	NIL
8	Play Set/ Structures (for Children)	General play set, soft ball play area, thing to hang from, slide down, climbing, descending and standing features, swings, blacktop, spring, toys, imaginary play structures, hanging sets □ sea saw etc.	Openness	2 Sides Open
			Visibility	Easily Visible
			Shaded Area	No
			Condition	Average
			Levelness	Easy accessibility for children
			Colorfulness	No
9	Play Area (for Adolescent)	Badminton courts, Kabaddi area, kite flying, flying discs, soft ball tossing area etc. Should be safe & secured for children (High tension line/ transformer must be relocated)	General Play Area (kite flying, flying disc, soft ball toss area etc.)	No
			Badminton Court	No
			Kabaddi Area	No
			Condition	Average
			Drainage	Improper Drainage

  
 नगर बांशयन्ता  
 नगर निगम, सहारनपुर

  
 विजेन्द्र कुमार पाण्डे  
 सहायक अभियन्ता  
 नगर निगम, सहारनपुर

  
 श्री वारस्तव  
 अधिशासी अभियन्ता  
 नगर निगम, सहारनपुर



## Name of the Park: Shree Ram Park

S.No.	Name of the Park	Component	Rate	Amount in Rs
8.	Shree Ram park	1. Paved Pathways (150.45)	1415.55	2,12,969.49
		2. Double swing Jhulla (1)	17748	17748
		3. dust bin (4)	12117.60	48,470.4
		4. park bench (4)	13464	53,856
		5. fiber deluxe seluxe (1)	41616	41616
		6. land scaping (264.30)	220	58,146
		7. solar light (4)	22200	88,800
		8. Others		54407
		9. GST (12%)		69121.54
		10. Cess		6451.34
		11. Grand Total		651587.7

*[Handwritten Signature]*

नगर आभियन्ता  
नगर विभाग, सहारनपुर

*[Handwritten Signature]*  
विजेन्द्र कुमार शर्मा  
सहायक अभियन्ता  
नगर निगम, सहारनपुर

श्रीवास्तव  
आवधारणी अभियन्ता  
नगर निगम, सहारनपुर



FY (2017-20)

**Name of the Park: Green Park Colony**

S.N	Elements	Sub-Elements	Assessment Parameter	2017
1	General Space	Open/Green space, landscaped area (manicured etc.), and General areas for large Organized social interaction.	<b>POPULATION CATERED</b>	1500
			Condition	Bad
			Flatness	Partially Undulating
			Proximity to Water Areas	No
2	Paved Pathways	Existence and Surface	<b>Existence</b>	No
			Condition	Bad
			Width	N/A
			Flatness	Partially Undulating
			Obstruction	No
			Shaded Area	No
3	Water Areas	Water Areas (Shallow Water bodies for children, ponds, streams, fountains)	<b>Average size</b>	Nil
			Water Quality	N/A
			Movement	No
4	Eating/Drinking features	Drinking water facilities, picnic areas, vending. Tube well, Space for Vendors, local snacks, ice cream kiosks.	<b>Availability of Drinking features</b>	No
			Supply Source	N/A
			Availability of Eating Features	No
			Condition	Bad
			Flatness	Partially Undulating

  
 नगर अधीक्षक  
 नगर निगम, सहारनपुर


  
 सहायक अभियन्ता  
 नगर निगम, सहारनपुर  
 आलाक श्रीवारतव  
 अधिशासी अभियन्ता  
 नगर निगम, सहारनपुर








			Availability of Semi Pucca Huts	No
			No of Semi Pucca Huts	NIL
			Whether Huts are Illumination	No
			Whether Solar Panel Used for Illumination	No
7	Landscaping	1.1 Flowers, shrubs/ bushes, landscaping, manicured garden and compost beds. Play Squares/ Circle integrated with fountains	Variety	NIL
			Color	NIL
8	Play Set/ Structures (for Children)	General play set, soft ball play area, thing to hang from, slide down, climbing, descending and standing features, swings, blacktop, spring, toys, imaginary play structures, hanging sets □ sea saw etc.	Openness	2 Sides Open
			Visibility	Moderately Visible
			Shaded Area	No
			Condition	Bad
			Levelness	Easy accessibility for children
			Colorfulness	No
9	Play Area (for Adolescent)	Badminton courts, Kabaddi area, kite flying, flying discs, soft ball tossing area etc. Should be safe & secured for children (High tension line/ transformer must be relocated)	General Play Area (kite flying, flying disc, soft ball toss area etc.)	No
			Badminton Court	No
			Kabaddi Area	No
			Condition	Bad
			Drainage	Improper Drainage

  
 विजेन्द्र कुमार पाल  
 सहायक अभियन्ता  
 नगर निगम, सहारनपुर  
 आलोक श्रीवास्तव  
 सहायक अभियन्ता  
 नगर निगम, सहारनपुर



**Name of the Park: Green Park Colony**

S.No.	Name of the Park	Component	Rate	Amount in Rs
9.	Green park colony	1. Paved Pathways (792.50)	1125.50	8,91,960
		2. Double swing Jhulla (4)	17748	70992
		3. dust bin (10)	12117.60	121176
		4. park bench (10)	13464	134640
		5. fiber deluxé seluxé (2)	41616	83232
		6. land scaping (2818.12)	220	619986.4
		7. solar light (20)	22200	444000
		8. Others		482628.1
		9. GST (12%)		341833.59
		10. Cess		31904.46
		11. Grand Total		3222351.30

  
 श्रीवास्तव  
 विजेन्द्र कुमार पाल अधिशासी अभियन्ता  
 सहायक अभियन्ता नगर निगम, सहारनपुर  
 नगर निगम, सहारनपुर



FY (2017-20)

Name of the Park

**Gobind Vihar Colony near tube-well**

61


S.N	Elements	Sub-Elements	Assessment Parameter	2017
1	General Space	Open/Green space, landscaped area (manicured etc.), and General areas for large Organized social interaction.	POPULATION CATERED	1000
			Condition	Bad
			Flatness	Partially Undulating
			Proximity to Water Areas	No
2	Paved Pathways	Existence and Surface	Existence	No
			Condition	Bad
			Width	N/A
			Flatness	Partially Undulating
			Obstruction	No
			Shaded Area	No
3	Water Areas	Water Areas (Shallow Water bodies for children, ponds, streams, fountains)	Average size	One tube well exit
			Water Quality	Good
			Movement	No
4	Eating/Drinking features	Drinking water facilities, picnic areas, vending. Tube well, Space for Vendors, local snacks, ice cream kiosks.	Availability of Drinking features	No
			Supply Source	N/A
			Availability of Eating Features	No
			Condition	Bad
			Flatness	Partially

*[Handwritten signature]*  
 सहायक अभियन्ता  
 नगर निगम, सहारनपुर

*[Handwritten signature]*  
 विजेन्द्र कुमार  
 सहायक अभियन्ता  
 नगर निगम, सहारनपुर  
 अधिशासी अभियन्ता  
 नगर निगम, सहारनपुर





				Undulating
			Openness	2 Side Open
			Visibility	Moderately Visible
5	Facilities	Metallic Fence/ Boundary Wall, Theme based Entry Gate, Recreation Centre Shelters/Pavilions/Entertainment venue/Stage/ Amphitheatre, Basic Illumination with designer lamps using LED lights, Parking Space, Compost Beds, Public Conveniences, Dustbins, Rain Water Harvesting structures for paved area wherever possible (for optimum utilization of water),	Boundary Type	Pucca
			Boundary Wall	Other
			Number of Entry Gates	2
			Material of Entry Gates	Metallic Fence
			Recreation Centre/Amphitheatre/Stage	No
			If Yes, Condition	Bad
			No of Illumination Point(All)	0
			Whether Solar Illumination being used	No
			No of Illumination Point(Solar)	No
			Parking Space	No
			Public Convenience (Men)	Yes, in very bad condition
			Public Convenience (Women)	Yes, in very bad condition
			Availability of Dustbins	No
			No of Dustbins	0
			Availability of Compost Beds	No
Availability of Rains Water Harvesting Facility	No			
6	Sitting of Resting Features	Benches, Picnic Tables, Seat walls. Picnic shelters – SemiPucca/ Pucca Huts, (equipped with energy efficient solar panels & LED lights)	Availability of Benches	No


  
 उपपर क्षेत्र प्रभु  
 नगर निगम, सहारनपुर  
 नगर निगम, सहारनपुर  
 नगर निगम, सहारनपुर



			No of Benches	0
			Availability of Picnic Tables	No
			No of Picnic Tables	0
			Availability of Semi Pucca Huts	No
			No of Semi Pucca Huts	NIL
			Whether Huts are Illumination	No
			Whether Solar Panel Used for Illumination	No
7	Landscaping	1.1 Flowers, shrubs/ bushes, landscaping, manicured garden and compost beds. Play Squares/ Circle integrated with fountains	Variety	NIL
			Color	NIL
8	Play Set/ Structures (for Children)	General play set, soft ball play area, thing to hang from, slide down, climbing, descending and standing features, swings, blacktop, spring, toys, imaginary play structures, hanging sets □ sea saw etc.	Openness	2 Sides Open
			Visibility	Moderately Visible
			Shaded Area	No
			Condition	Average
			Levelness	Easy accessibility for children
			Colorfulness	No
9	Play Area (for Adolescent)	Badminton courts, Kabaddi area, kite flying, flying discs, soft ball tossing area etc. Should be safe & secured for children (High tension line/ transformer must be relocated)	General Play Area (kite flying, flying disc, soft ball toss area etc.)	No
			Badminton Court	No
			Kabaddi Area	No
			Condition	Bad
			Drainage	Improper Drainage


  
 विजेन्द्र कुमार  
 सहायक अभियन्ता  
 नगर निगम, सहायनपुर  
  
 श्रीवास  
 अधिशासी अभियन्ता  
 नगर निगम, सहायनपुर



### Name of the Park

### Gobind Vihar Colony near tube-well

S.No.	Name of the Park	Component	Rate	Amount in Rs
10.	Gobind Vihar colony near tube well	1. Paved Pathways (220 Sq. Mts)	695.95	153109
		2. Double swing Jhulla (2)	17748	35496
		3. dust bin (4)	12117.60	48470.4
		4. park bench (8)	13464	107712
		5. fiber deluxe seluxe (2)	41616	83232
		6. land scaping (446)	220	98120
		7. solar light (20)	22200	444000
		8. boundary wall, Iron grill (18)	6150	110700
		8. Others		1276621.53
		1. GST (12%)		153194.58
		10. Cess		14298.16
11. Grand Total		1444114.27		

  
 विजेन्द्र कुमार  
 सहायक अभियन्ता  
 नगर निगम, सहारनपुर

श्रीवास्तव  
 अभियन्ता  
 नगर निगम, सहारनपुर

नगर निगम, सहारनपुर



FY (2017-20)

Name of the Park:

Gandhi Colony Gali No:-1





S.N	Elements	Sub-Elements	Assessment Parameter	2017
1	General Space	Open/Green space, landscaped area (manicured etc.), and General areas for large Organized social interaction.	POPULATION CATERED	500
			Condition	Bad
			Flatness	Partially Undulating
			Proximity to Water Areas	No
2	Paved Pathways	Existence and Surface	Existence	No
			Condition	Bad
			Width	N/A
			Flatness	Partially Undulating
			Obstruction	No
			Shaded Area	No
3	Water Areas	Water Areas (Shallow Water bodies for children, ponds, streams, fountains)	Average size	N/A
			Water Quality	N/A
			Movement	No
4	Eating/Drinking features	Drinking water facilities, picnic areas, vending. Tube well, Space for Vendors, local snacks, ice cream kiosks.	Availability of Drinking features	N/A
			Supply Source	N/A
			Availability of Eating Features	No
			Condition	Bad
			Flatness	Partially Undulating

  
 वर वासुदेव  
 नगर निगम, सहारनपुर  
 विजय कुमार सिंह  
 सहायक अभियन्ता  
 नगर निगम, सहारनपुर

आलोक श्रीवास्तव  
 अधिशासी अभियन्ता  
 नगर निगम, सहारनपुर





			Openness	4 Side Open
			Visibility	Easily Visible
5	Facilities	Metallic Fence/ Boundary Wall, Theme based Entry Gate, Recreation Centre Shelters/Pavilions/Entertainment venue/Stage/ Amphitheatre, Basic Illumination with designer lamps using LED lights, Parking Space, Compost Beds, Public Conveniences, Dustbins, Rain Water Harvesting structures for paved area wherever possible (for optimum utilization of water),	Boundary Type	N/A
			Boundary Wall	N/A
			Number of Entry Gates	0
			Material of Entry Gates	N/A
			Recreation Centre/Amphitheatre/Stage	No
			If Yes, Condition	Bad
			No of Illumination Point(All)	0
			Whether Solar Illumination being used	No
			No of Illumination Point(Solar)	No
			Parking Space	No
			Public Convenience (Men)	Yes, in very bad condition
			Public Convenience (Women)	Yes, in very bad condition
			Availability of Dustbins	No
			No of Dustbins	0
			Availability of Compost Beds	No
			Availability of Rains Water Harvesting Facility	No
6	Sitting of Resting Features	Benches, Picnic Tables, Seat walls, Picnic shelters – SemiPucca/ Pucca Huts, (equipped with energy efficient solar panels & LED lights)	Availability of Benches	No
			No of Benches	0
			Availability of Picnic Tables	No
			No of Picnic Tables	0





  
 विजेन्द्र कुमार पाण्डे श्रीवास्तव  
 सहायक अभियन्ता अधिराजी अभियन्ता  
 नगर निगम, सहारनपुर नगर निगम, सहारनपुर



			Availability of Semi Pucca Huts	No
			No of Semi Pucca Huts	NIL
			Whether Huts are Illumination	No
			Whether Solar Panel Used for Illumination	No
7	Landscaping	1.1 Flowers, shrubs/ bushes, landscaping, manicured garden and compost beds. Play Squares/ Circle integrated with fountains	Variety	NIL
			Color	NIL
8	Play Set/ Structures (for Children)	General play set, soft ball play area, thing to hang from, slide down, climbing, descending and standing features, swings, blacktop, spring, toys, imaginary play structures, hanging sets □ sea saw etc.	Openness	4 Sides Open
			Visibility	Easily Visible
			Shaded Area	No
			Condition	Bad
			Levelness	Easy accessibility for children
			Colorfulness	No
9	Play Area (for Adolescent)	Badminton courts, Kabaddi area, kite flying, flying discs, soft ball tossing area etc. Should be safe & secured for children (High tension line/ transformer must be relocated)	General Play Area (kite flying, flying disc, soft ball toss area etc.)	No
			Badminton Court	No
			Kabaddi Area	No
			Condition	Bad
			Drainage	Improper Drainage

  
 अवध कौशिक  
 सहकार अभियन्ता  
 नगर निगम, सहारनपुर





  
 विजेंद्र कुमार माल  
 श्रीवास्तव  
 आदेशाधी अभियन्ता  
 नगर निगम, सहारनपुर



## Name of the Park

Gandhi Colony Gali No:-1

S.No.	Name of the Park	Component	Rate	Amount in Rs
11.	Gandhi colony Gali no.1	1. Paved Pathways (63.41)	705	44704.05
		2. Double swing Jhulla (1)	17748	17748
		3. dust bin (2)	12117.60	24235.2
		4. park bench (4)	13464	53856
		5. fiber deluxe seluxe (1)	41616	41616
		6. land scaping (127.03)	220	27946.6
		7. solar light (6)	22200	133200
		8. Others		598660.7
		9. GST (12%)		71839.28
		10. Cess		6705
		11. Grand Total		677205

1000 नगर, सहायक  
 विवेक कुमार प्रसाद  
 सहायक अभियंता  
 नगर निगम, सहायकपुर

श्रीवास्तव  
 अधीक्षक अभियंता  
 नगर निगम, सहायकपुर




FY (2017-20)

Name of the Park

Gandhi Colony Gali No:-3

S.N	Elements	Sub-Elements	Assessment Parameter	2017
1	General Space	Open/Green space, landscaped area (manicured etc.), and General areas for large Organized social interaction.	POPULATION CATERED	500
			Condition	Bad
			Flatness	Partially Undulating
			Proximity to Water Areas	No
2	Paved Pathways	Existence and Surface	Existence	No
			Condition	Bad
			Width	N/A
			Flatness	Partially Undulating
			Obstruction	No
			Shaded Area	No
3	Water Areas	Water Areas (Shallow Water bodies for children, ponds, streams, fountains)	Average size	N/A
			Water Quality	N/A
			Movement	No
4	Eating/Drinking features	Drinking water facilities, picnic areas, vending. Tube well, Space for Vendors, local snacks, ice cream kiosks.	Availability of Drinking features	N/A
			Supply Source	N/A
			Availability of Eating Features	No
			Condition	Bad
			Flatness	Partially Undulating

  
 अवतार विद्यमानता  
 नियम, सहारनपुर विजेन्द्र कुमार पाण्डे  
 सहायक अभियन्ता  
 विभाग, सहारनपुर

आलोक श्रीवास्तव  
 अभियन्ता  
 नियम, सहारनपुर







			Huts	
			No of Semi Pucca Huts	NIL
			Whether Huts are Illumination	No
			Whether Solar Panel Used for Illumination	No
7	Landscaping	Flowers, shrubs/ bushes, landscaping, manicured garden and compost beds. Play Squares/ Circle integrated with fountains	Variety	NIL
			Color	NIL
8	Play Set/ Structures (for Children)	General play set, soft ball play area, thing to hang from, slide down, climbing, descending and standing features, swings, blacktop, spring, toys, imaginary play structures, hanging sets □ sea saw etc.	Openness	4 Sides Open
			Visibility	Easily Visible
			Shaded Area	No
			Condition	Bad
			Levelness	Easy accessibility for children
			Colorfulness	No
9	Play Area (for Adolescent)	Badminton courts, Kabaddi area, kite flying, flying discs, soft ball tossing area etc. Should be safe & secured for children (High tension line/ transformer must be relocated)	General Play Area (kite flying, flying disc, soft ball toss area etc.)	No
			Badminton Court	No
			Kabaddi Area	No
			Condition	Bad
			Drainage	Improper Drainage

  
 वरिष्ठ अभियन्ता  
 नगर निगम, सहारनपुर


  
 विजेन्द्र कुमार पाल  
 सहायक अभियन्ता  
 नगर निगम, सहारनपुर

  
 श्रीवास्तव  
 अधिसारी अभियन्ता  
 नगर निगम, सहारनपुर



**Name of the Park**  
**Gandhi Colony Gali No:-3**

S.No.	Name of the Park	Component	Rate	Amount in Rs
12.	Gandhi Colony Gali No.3	1. Paved Pathways (131.9)	705	92989.5
		2. Double swing Jhulla (1)	17748	17748
		3. dust bin (4)	12117.60	48470.4
		4. park bench (6)	13464	80784
		5. fiber deluxe seluxe (1)	41616	41616
		6. land scaping (621.41)	220	136710.2
		7. solar light (6)	22200	133200
		8. Others		550036.35
		9. GST (12%)		132186.53
		10. Cess		12337.40
		11. Grand Total		1246078.39

  
 विकेन्द्र कुमार पाल  
 सहायक अभियन्ता श्रीवास्तव  
 नगर निगम, सहारनपुर नगर निगम, सहारनपुर नगर निगम, सहारनपुर नगर निगम, सहारनपुर





FY (2017-20)

Name of the Park: Labour Colony Park




S.N	Elements	Sub-Elements	Assessment Parameter	2017
1	General Space	Open/Green space, landscaped area (manicured etc.), and General areas for large Organized social interaction.	POPULATION CATERED	1000
			Condition	Average
			Flatness	Partially Undulating
			Proximity to Water Areas	No
2	Paved Pathways	Existence and Surface	Existence	No
			Condition	Average
			Width	N/A
			Flatness	Partially Undulating
			Obstruction	No
			Shaded Area	No
3	Water Areas	Water Areas (Shallow Water bodies for children, ponds, streams, fountains)	Average size	N/A
			Water Quality	N/A
			Movement	No
4	Eating/Drinking features	Drinking water facilities, picnic areas, vending. Tube well, Space for Vendors, local snacks, ice cream kiosks.	Availability of Drinking features	N/A
			Supply Source	N/A
			Availability of Eating Features	No
			Condition	Bad
			Flatness	Partially Undulating
			Openness	4 Side Open

  
 बरबर कार्यवाहक  
 नगर निगम, सहारनपुर


  
 विजेन्द्र कुमार श्रीवास्तव  
 सहायक अभियन्ता  
 नगर निगम, सहारनपुर





			Visibility	Easily Visible
5	Facilities	Metallic Fence/ Boundary Wall, Theme based Entry Gate, Recreation Centre Shelters/Pavilions/Entertainment venue/Stage/ Amphitheatre, Basic Illumination with designer lamps using LED lights, Parking Space, Compost Beds, Public Conveniences, Dustbins, Rain Water Harvesting structures for paved area wherever possible (for optimum utilization of water),	Boundary Type	N/A
			Boundary Wall	N/A
			Number of Entry Gates	0
			Material of Entry Gates	N/A
			Recreation Centre/Amphitheatre/Stage	No
			If Yes, Condition	Bad
			No of Illumination Point(All)	0
			Whether Solar Illumination being used	No
			No of Illumination Point(Solar)	No
			Parking Space	No
			Public Conveniences (Men)	Yes, in very bad condition
			Public Convenience (Women)	Yes, in very bad condition
			Availability of Dustbins	No
			No of Dustbins	0
			Availability of Compost Beds	No
Availability of Rains Water Harvesting Facility	No			
6	Sitting of Resting Features	Benches, Picnic Tables, Seat walls. Picnic shelters – SemiPucca/ Pucca Huts, (equipped with energy efficient solar panels & LED lights)	Availability of Benches	No
			No of Benches	0
			Availability of Picnic Tables	No
			No of Picnic Tables	0
			Availability of Semi Pucca	No




  
 Anil Kumar, सहकार निवय, सहारनपु  
 सहकार निवय, सहारनपु  
 सहकार निवय, सहारनपु  
 सहकार निवय, सहारनपु



			Huts	
			No of Semi Pucca Huts	NIL
			Whether Huts are Illumination.	No
			Whether Solar Panel Used for Illumination	No
7	Landscaping	1.1 Flowers, shrubs/ bushes, landscaping, manicured garden and compost beds. Play Squares/ Circle integrated with fountains	Variety	NIL
			Color	NIL
8	Play Set/ Structures (for Children)	General play set, soft ball play area, thing to hang from, slide down, climbing, descending and standing features, swings, blacktop, spring, toys, imaginary play structures, hanging sets □ sea saw etc.	Openness	4 Sides Open
			Visibility	Easily Visible
			Shaded Area	No
			Condition	Bad
			Levelness	Easy accessibility for children
			Colorfulness	No
9	Play Area (for Adolescent)	Badminton courts, Kabaddi area, kite flying, flying discs, soft ball tossing area etc. Should be safe & secured for children (High tension line/ transformer must be relocated)	General Play Area (kite flying, flying disc, soft ball toss area etc.)	No
			Badminton Court	No
			Kabaddi Area	No
			Condition	Bad
			Drainage	Improper Drainage

  
 विजेन्द्र कुमार पुरी  
 सहायक अभियन्ता  
 नगर निगम, सहारनपुर


  
 आलोक श्रीवास्तव  
 अधिशासी अभियन्ता  
 नगर निगम, सहारनपुर

शबर आंबेडकर  
 नगर निगम, सहारनपुर



## Name of the Park: Labour Colony Park

S.No.	Name of the Park	Component	Rate	Amount in Rs
13.	Labour Colony Park	1. Paved Pathways Gray tiles (79.08)	782.7	61895.91
		1.(b) Paved Pathways colour tiles (79.08)	860	68008.8
		2. Double swing Jhulla (2)	17748	35496
		3. dust bin (4)	12117.60	48470.4
		4. park bench (6)	13464	80784
		5. fiber deluxe seluxe (2)	41616	83232
		6. land scaping (1969.35)	220	433257
		7. solar light (7)	22200	155400
		8. boundary wall, Iron grill (45.5)	5800	263900
		9. Others		492132.89
		GST (12%)		206709.24
		11. Cess		19292.86
12. Grand Total		1948579.11		

  
 विजेन्द्र कुमार पाल  
 सहायक अभियन्ता  
 नगर निगम, सहारनपुर

श्रीवास्तव  
 अधिशासी अभियन्ता  
 नगर निगम, सहारनपुर

नगर निगम, सहारनपुर



FY (2017-20)

Name of the Park: Laxmi Nagar Park


S.N	Elements	Sub-Elements	Assessment Parameter	2017
1	General Space	Open/Green space, landscaped area (manicured etc.), and General areas for large Organized social interaction.	POPULATION CATERED	800
			Condition	Bad
			Flatness	Partially Undulating
			Proximity to Water Areas	No
2	Paved Pathways	Existence and Surface	Existence	No
			Condition	Bad
			Width	N/A
			Flatness	Partially Undulating
			Obstruction	No
			Shaded Area	No
3	Water Areas	Water Areas (Shallow Water bodies for children, ponds, streams, fountains)	Average size	N/A
			Water Quality	N/A
			Movement	No
4	Eating/Drinking features	Drinking water facilities, picnic areas, vending. Tube well, Space for Vendors, local snacks, ice cream kiosks.	Availability of Drinking features	N/A
			Supply Source	N/A
			Availability of Eating Features	No
			Condition	Bad
			Flatness	Partially Undulating
			Openness	4 Side Open

नगर कार्यपालिका  
सहयक अभियन्ता  
नगर निगम, सहारनपुर

विजेन्द्र कुमार पाल  
सहयक अभियन्ता  
नगर निगम, सहारनपुर  
श्रीवास्तव  
आध्यात्मिक अभियन्ता  
नगर निगम, सहारनपुर



		Visibility	Easily Visible	
5	Facilities	Metallic Fence/ Boundary Wall, Theme based Entry Gate, Recreation Centre Shelters/Pavilions/Entertainment venue/Stage/ Amphitheatre, Basic Illumination with designer lamps using LED lights, Parking Space, Compost Beds, Public Conveniences, Dustbins, Rain Water Harvesting structures for paved area wherever possible (for optimum utilization of water),	Boundary Type	N/A
			Boundary Wall	N/A
			Number of Entry Gates	0
			Material of Entry Gates	N/A
			Recreation Centre/Amphitheatre/Stage	No
			If Yes, Condition	Bad
			No of Illumination Point(All)	0
			Whether Solar Illumination being used	No
			No of Illumination Point(Solar)	No
			Parking Space	No
			Public Convenience (Men)	Yes, in very bad condition
			Public Convenience (Women)	Yes, in very bad condition
			Availability of Dustbins	No
			No of Dustbins	0
			Availability of Compost Beds	No
Availability of Rains Water Harvesting Facility	No			
6	Sitting of Resting Features	Benches, Picnic Tables, Seat walls Picnic shelters – SemiPucca/ Pucca Huts, (equipped with energy efficient solar panels & LED lights)	Availability of Benches	No
			No of Benches	0
			Availability of Picnic Tables	No
			No of Picnic Tables	0
			Availability of Semi Pucca Huts	No


  
 विजेन्द्र कुमार पाण्डेय
   
 श्रीवास्तव
   
 महासक अभियन्ता, अधिशासी अभियन्ता
   
 विभाग सहारनपुर नगर निगम, सहारनपुर



			No of Semi Pucca Huts	NIL
			Whether Huts are Illumination	No
			Whether Solar Panel Used for Illumination	No
7	Landscaping	1.1 Flowers, shrubs/ bushes, landscaping, manicured garden and compost beds. Play Squares/ Circle integrated with fountains	Variety	NIL
			Color	NIL
8	Play Set/ Structures (for Children)	General play set, soft ball play area, thing to hang from, slide down, climbing, descending and standing features, swings, blacktop, spring, toys, imaginary play structures, hanging sets □ sea saw etc.	Openness	4 Sides Open
			Visibility	Easily Visible
			Shaded Area	No
			Condition	Bad
			Levelness	Easy accessibility for children
			Colorfulness	No
9	Play Area (for Adolescent)	Badminton courts, Kabaddi area, kite flying, flying discs, soft ball tossing area etc. Should be safe & secured for children (High tension line/ transformer must be relocated)	General Play Area (kite flying, flying disc, soft ball toss area etc.)	No
			Badminton Court	No
			Kabaddi Area	No
			Condition	Bad
			Drainage	Improper Drainage





  
 प्रकाश कुमार पाल  
 सहायक अभियन्ता  
 नगर निगम, सहारनपुर

आलोक श्रीवास्तव  
 अधिशासी अभियन्ता  
 नगर निगम, सहारनपुर



## Name of the Park: Laxmi Nagar Park

S.No.	Name of the Park	Component	Rate	Amount in Rs
14.	Laxmi Nagar Park	1. Paved Pathways (127.04)	782.7	99434.20
		1.(b) Paved Pathways colour tiles (127.04)	860	109254.4
		2. Double swing Jhulla (4)	17748	70992
		3. dust bin (4)	12117.60	48470.4
		4. park bench (8)	13464	107712
		5. fiber deluxe seluxe (2)	41616	83232
		6. land scaping (4377.75)	220	963105
		7. solar light (10)	22200	222000
		8. boundary wall, Iron grill (53.25)	5800	308850
		9. Others		649152.11
		10. GST (12%)		319464.25
		11. Cess		29816.66
		12. Grand Total		3011483.03

  
 नगर प्रशासक, सहारनपुर विजेन्द्र कुमार पांडे  
 नगर निगम, सहारनपुर सहायक अभियन्ता आलोक श्रीवास्तव  
 नगर निगम, सहारनपुर अधिशासी अभियन्ता  
 नगर निगम, सहारनपुर



FY (2017-20)

Name of the Park: Patal Nagar Park

S.N	Elements	Sub-Elements	Assessment Parameter	2017
1	General Space	Open/Green space, landscaped area (manicured etc.), and General areas for large Organized social interaction.	POPULATION CATERED	800
			Condition	Bad
			Flatness	Partially Undulating
			Proximity to Water Areas	No
2	Paved Pathways	Existence and Surface	Existence	No
			Condition	Bad
			Width	N/A
			Flatness	Partially Undulating
			Obstruction	No
			Shaded Area	No
3	Water Areas	Water Areas (Shallow Water bodies for children, ponds, streams, fountains)	Average size	N/A
			Water Quality	N/A
			Movement	No
4	Eating/Drinking features	Drinking water facilities, picnic areas, vending. Tube well, Space for Vendors, local snacks, ice cream kiosks.	Availability of Drinking features	N/A
			Supply Source	N/A
			Availability of Eating Features	No
			Condition	Bad
			Flatness	Partially Undulating
			Openness	4 Side Open





वरिष्ठ अधिकारी  
 (परिचालन), सहारनपुर  
 विजेन्द्र कुमार पाल  
 सहायक अभियन्ता  
 नगर निगम, सहारनपुर

आलोक श्रीवास्तव  
 अधिशासी अभियन्ता  
 नगर निगम, सहारनपुर







			No of Semi Pucca Huts	NIL
			Whether Huts are Illumination	No
			Whether Solar Panel Used for Illumination	No
7	Landscaping	1.1 Flowers, shrubs/ bushes, landscaping, manicured garden and compost beds. Play Squares/ Circle integrated with fountains	Variety	NIL
			Color	NIL
8	Play Set/ Structures (for Children)	General play set, soft ball play area, thing to hang from, slide down, climbing, descending and standing features, swings, blacktop, spring, toys, imaginary play structures, hanging sets □ sea saw etc.	Openness	4 Sides Open
			Visibility	Easily Visible
			Shaded Area	No
			Condition	Bad
			Levelness	Easy accessibility for children
			Colorfulness	No
9	Play Area (for Adolescent)	Badminton courts, Kabaddi area, kite flying, flying discs, soft ball tossing area etc. Should be, safe & secured for children (High tension line/ transformer must be relocated)	General Play Area (kite flying, flying disc, soft ball toss area etc.)	No
			Badminton Court	No
			Kabaddi Area	No
			Condition	Bad
			Drainage	Improper Drainage


नगर बाध्यन्ता विजेन्द्र कुमार पाल  
 शहर नियम, सहारनपुर सहायक अभियन्ता  
 मगर निगम, सहारनपुर


आलोक श्रीवास्तव  
 अधिशासी अभियन्ता  
 नगर निगम, सहारनपुर

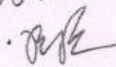


### Name of the Park: Patal Nagar Park

S.No.	Name of the Park	Component	Rate	Amount in Rs
15.	Patal Nagar Park	1. Paved Pathways (50.08)	732.7	39197.66
		1.(b) Paved Pathways colour tiles (50.08)	860	43068.8
		2. Double swing Jhulla (2)	17748	35496
		3. dust bin (4)	12117.60	48470.4
		4. park bench (6)	13464	80784
		5. fiber deluxe seluxe (2)	4167.5	83232
		6. land scaping (786)	220	172920
		7. solar light (7)	22200	155400
		8. boundary wall, Iron grill (32)	5800	185600
		9. Others		335564.11
		10. GST (12%)		141567.95
		11. Cess		13213.00
12. Grand Total			1334513.89	

  
 विजेंद्र कुमार  
 सहायक अभियन्ता  
 नगर निगम, सहारनपुर

  
 08/12/17

  
 आलोक श्रीवास्तव  
 अधिशासी अभियन्ता  
 नगर निगम, सहारनपुर